



# Town of Sullivan's Island

## TOWN COUNCIL WORKSHOP

Monday, December 1, 2025 – 6:00 PM

**Town Hall Council Chambers  
2056 Middle Street · Sullivan's Island, SC**

---

- I. CALL TO ORDER AND CONFIRMATION FREEDOM OF INFORMATION ACT REQUIREMENTS
- II. PRESENTATION: Charleston County Transportation Sales Tax: Eric Adams, Director of Charleston County Public Works, presenting TST program update.
- III. MAYOR'S REPORT
- IV. CORRESPONDENCE
- V. ADMINISTRATOR'S REPORT
- VI. COMMITTEE REPORTS – Discussion Items
  1. Finance Committee
  2. Public Facilities Committee
  3. Land Use & Natural Resources Committee
  4. Administration Committee
  5. Water & Sewer Committee
  6. Public Safety Committee
  7. Recreation Committee
- VII. ADJOURN



Mayor's Report  
Council Workshop Meeting  
December 1, 2025

**Item 1:** Letter from Comcast with rate increase

**Item 2:** Update as appropriate



November 14, 2025

P247AB26

Town of Sullivan's Island  
The Honorable Patrick O'Neil  
2056 Middle Street  
P.O. Box 427  
Sullivan's Island, South Carolina 29482

**RE: Important Information—Price Changes**

Dear Mayor O'Neil,

At Comcast, we are committed to delivering the products and services that matter most to our customers in the Town of Sullivan's Island, as well as exciting experiences they won't find anywhere else. We are also focused on making our Xfinity network stronger in order to meet our customers' current needs and future demands.

As we continue to invest in our network, products, and services, the cost of doing business rises. While we absorb some of these costs, these cost increases can affect service pricing. As a result, starting November 18, 2025, prices for certain services and fees will be increasing. Please see the enclosed Customer Notice for more information.

We know you may have questions about these changes. If I can be of any further assistance, please contact me at 843.998.1099.

Sincerely,

Tiffani Fayall  
Manager, Government and Regulatory Affairs  
Comcast Big South Region

Attachments:  
Customer Notice Sample

# Important information regarding our Xfinity services and pricing

Effective December 18, 2025

<b>Xfinity TV</b>	<b>Current</b>	<b>New</b>
Limited Basic (Includes Broadcast TV Fee)	\$46.68	\$53.63
Choice TV Select - with TV Box (Flex upgrade)	\$60.00	\$62.00
Choice TV (Includes Broadcast TV Fee)	\$58.85	\$66.30
Popular TV (Includes Broadcast TV Fee and Regional Sports Fee)	\$103.30	\$111.00
Ultimate TV (Includes Broadcast TV Fee and Regional Sports Fee)	\$129.60	\$137.40
<b>Genre Packs</b>		
Sports & News (Includes Regional Sports Fee)	\$34.45	\$34.70
Ultimate TV Tier (Includes Regional Sports Fee)	\$26.30	\$26.40
HBO	\$16.99	\$18.49
HBO Max	\$16.99	\$18.49
Paramount+ with SHOWTIME	\$12.00	\$13.00

<b>Xfinity TV Service Fees</b> (Included in package price where noted)	<b>Current</b>	<b>New</b>
Broadcast TV Fee	\$28.85	\$35.80
Regional Sports Fee - Popular TV and Sports & News	\$4.45	\$4.70
Regional Sports Fee - Ultimate TV and Ultimate TV Tier	\$10.75	\$11.10

<b>Xfinity Equipment</b>	<b>Current</b>	<b>New</b>
TV Box	\$12.00	\$14.00

<b>Miscellaneous</b>	<b>Current</b>	<b>New</b>
Late Fee	\$10.00	\$13.00

Edisto, Berkeley County, Charleston County and Dorchester County

83962000 (0110,0120,0130,0140,0150,0160,0170,0180,0190,0200,0210,0220,0230,0240,0250,0260,0270,0290,0300,0310,0320,0330,0340,0350,0360,0370,0380,0390,0400,0410,0420,0430,0440,0450,0460,0470,0480,0490,0500,0520,0690,0710,0730,0740,0750)

P247AB26

## Price Change Customer Communications

### We're here to keep you informed

**Beginning November 18, 2025**, some of our Xfinity TV prices will go up. This is because of the increased cost television network owners charge us for the content and shows you enjoy. We work hard to negotiate with hundreds of networks and channels on behalf of our customers to minimize the impact of these rising costs.

### For More Information

To help you understand what's happening, you can find all the details about these changes in the **Important Information notice** that came with this bill, or in the **Additional Information section**. If you have questions, visit [xfinity.com/billchanges](https://xfinity.com/billchanges).

### You have options

We have a range of TV plans—from simple packages with your favorite sports and news to streaming bundles that can save you up to 40%. Visit [Xfinity.com/managemypplan](https://Xfinity.com/managemypplan) to learn more. And starting in early 2026, we're launching all-inclusive TV packages with more predictable pricing that may be a great option for you. Learn more at [xfinity.com/newtvpackages](https://xfinity.com/newtvpackages).

**The Best Entertainment at a Great Value** — While we try to keep prices stable, we're also working on new features to make your TV experience even better. Here are a few examples:

- Streaming bundles that can save you over 40%.
- All the biggest sports in one place — NFL, NBA, World Cup, and the 2026 Milan Olympics.
- Stream up to 4 games simultaneously with Xfinity Multiview.
- WiFi that's built for speed and keeps your home effortlessly connected.
- Everything you need — the smartest, most reliable WiFi, Data, and equipment.

**Thanks for being with Xfinity.** We're grateful for the opportunity to keep you connected and committed to delivering the value and innovation you expect.

*Disclaimer: If you currently have a promotional offer or minimum term contract with your services, those prices will stay the same throughout your promotional period or contract term. Equipment charges, charges for additional features, taxes, and other fees (including the Regional Sports Network Fee and Broadcast TV Fee), however, may change during your promotional period or contract term. When your promotion or contract term ends, your bill will then reflect the current standard package prices. Additionally, this notice is based on your subscription and services as of your current billing statement. Any changes made to your services after this bill date are not reflected.*

# ADMINISTRATOR'S REPORT TO COUNCIL

## TOWN COUNCIL WORKSHOP

December 1, 2025

---

### I. PRESENTATIONS FOR December 16<sup>th</sup> COUNCIL MEETING

1. Long Bay Natural Resource Consultants: Ross Nelson, engineer of record for Toler's Cove dredging, presenting overview of project development and regulations.

### II. FY 2026 CAPITAL PROJECTS & TOWN INITIATIVES

1. SCIIP Stormwater Grant: Road closure of Jasper Blvd and Station 28.5 and 31 will be in effect on December 1<sup>st</sup>; detour route per enclosed map. Local residential traffic will be maintained. S/W 11-21-2025 inspection report enclosed.
2. Council Chambers Audio & Visual Improvement Project: December 9<sup>th</sup> installation scheduled for new speakers and projector scheduled for installation December to improve acoustics and visibility of presentations.
3. Battery Thompson parking lot renovations: Battery Thompson and Town Hall overflow parking completed.
4. Stormwater Maintenance Strategy: Approved stormwater work continuing through the week of November 3rd. Project sequence below:
  - a. Atlantic and Station 18 pump station, then move to outfall and work south cleaning and CCTV all infrastructure. ONGOING
  - b. Station 18 ½ and 19, from outfalls cleaning with CCTV. ONGOING
  - c. Raven Drive (short segment) COMPLETED
  - d. Raven Drive (long segment) COMPLETED
  - e. Station 26.5 and Bayonne basin COMPLETED
5. Dominion Energy Island-wide Engineering Study: Town staff awaiting a Request for Proposals (RFP) for an engineering study for burying powerlines. Project will be funded with SCDE Non-Standard Service Funds.
6. Republic Sanitation fee escalation: Effective January 1, 2026, all rates will increase by 5.06% according to the Consumer Price Index (CPI). This annual escalation is permitted in the Town's contract for all urban customers for trash collection services (letter enclosed).

### III. GENERAL INFORMATION & SPECIAL EVENTS

1. Personnel Anniversaries:

Joe McMullen	5 years	Police
Monty Anders	3 years	Police
Curt Gibbons	23 years	Fire

2. Special Events Calendar:

- **Christmas Tree Lighting**: Friday, December 5, 2025 (SCDOT road closure permit and fireworks permit enclosed)

#### **IV. Media & Public Outreach Initiatives**

- [Mayor's Message](#) November 2025
- [Administrator's Fall Message](#) November 2025
- [New! Instagram & Facebook](#) Town's social media and engagement comment policy.
- [Town Projects Page](#)
- [TOSI Talks](#) – Town event information via text (non-emergency). Sign-up here
- [Everbridge](#) – Mass notification system (emergencies). Sign-up here
- [Financial Transparency Center](#)
- [Town Newsletter](#) – Sign-up here
- [Town Finances Webpage](#)

# Traffic Control Plan




**GULF STREAM**  
CONSTRUCTION

Jasper Blvd | Closure - Detour

Rob Herman, CSP  
Patrick Williamson



M4-8-30


1.500" Radius, 0.625" Border, 0.375" Inset, Black on Orange;

[DETOUR] U;

Standard Arrow Custom 11.000" X 8.375" 90°;

Table of distances between letter and object lefts.

D	E	T	O	U	R
2.625	4.500	3.750	3.875	4.750	4.500
3.075	2.625				
12.250	8.800	10.250			

M4-8L-30


1.500" Radius, 0.625" Border, 0.375" Inset, Black on Orange;

[DETOUR] L;

Standard Arrow Custom 18.000" X 8.375" 180°;

Table of distances between letter and object lefts.

D	E	T	O	U	R
2.625	4.500	3.750	3.875	4.750	4.500
3.075	2.625				
6.800	18.800	6.000			

M4-8R-30


1.500" Radius, 0.625" Border, 0.375" Inset, Black on Orange;

[DETOUR] R;

Standard Arrow Custom 18.000" X 8.375" 0°;

Table of distances between letter and object lefts.

D	E	T	O	U	R
2.625	4.500	3.750	3.875	4.750	4.500
3.075	2.625				
6.000	18.000	6.000			

M4-8L-30


1.500" Radius, 0.625" Border, 0.375" Inset, Black on Orange;

[DETOUR] L;

90 Deg Advanced Turn Arrow Custom 18.250" X 11.250";

Table of distances between letter and object lefts.

D	E	T	O	U	R
2.625	4.500	3.750	3.875	4.750	4.500
3.075	2.625				
7.075	15.250	7.075			

M4-8L-30

1.500" Radius, 0.625" Border, 0.375" Inset, Black on Orange;

[DETOUR] R;

90 Deg Advanced Turn Arrow Custom 18.250" X 11.250";

Table of distances between letter and object lefts.

D	E	T	O	U	R
2.625	4.500	3.750	3.875	4.750	4.500
3.075	2.625				
7.075	15.250	7.075			




M4-8L-30

1.500" Radius, 0.625" Border, 0.375" Inset, Black on Orange;

[DETOUR] L;

Standard Arrow Custom 12.000" X 9.375" 135°;

Table of distances between letter and object lefts.

D	E	T	O	U	R
2.625	4.500	3.750	3.875	4.750	4.500
3.075	2.625				
10.125	8.750	10.125			




M4-8U-30

1.500" Radius, 0.625" Border, 0.375" Inset, Black on Orange;

[DETOUR] U;

Standard Arrow Custom 12.000" X 9.375" 45°;

Table of distances between letter and object lefts.

D	E	T	O	U	R
2.625	4.500	3.750	3.875	4.750	4.500
3.075	2.625				
10.125	9.750	10.125			

WORK ZONE TRAFFIC  
CONTROL ENGINEER

*W. McConnell*  
SIGNATURE  
1-30-2008  
DATE

NO.	DATE	BY	DESCRIPTION
1			
2			
3			
4			
5			



SOUTH CAROLINA DEPARTMENT OF TRANSPORTATION  
DESIGN STANDARDS OFFICE  
955 PARK STREET  
ROOM 405  
COLUMBIA, SC 29201

STANDARD DRAWING

CONSTRUCTION  
SIGNING  
DETOUR SIGNS  
24" X 30"


605-035-01

EFFECTIVE LETTERING DATE: MAY 2006

THIS DRAWING IS NOT TO SCALE

GENERAL NOTE:

ELECTRONIC LAYOUTS ARE AVAILABLE FROM THE DIRECTOR  
OF TRAFFIC ENGINEERING.

WORK ZONE TRAFFIC  
CONTROL ENGINEER

*Willie E. McConnell, Jr.*  
SIGNATURE

1-30-2008

DATE

#	DATE	OK	DESCRIPTION
1			
2			
3			
4			
5			
6			

SCDOT  
SOUTH CAROLINA DEPARTMENT OF TRANSPORTATION  
DESIGN STANDARDS OFFICE  
955 PARK STREET  
ROOM 405  
COLUMBIA, SC 29201

STANDARD DRAWING

CONSTRUCTION  
SIGNING  
DETOUR SIGNS  
36" X 48"

605-035-02

EFFECTIVE LETTERING DATE: JULY 2005

GENERAL NOTE:

ELECTRONIC LAYOUTS ARE AVAILABLE FROM THE DIRECTOR  
OF TRAFFIC ENGINEERING.

# TEMPORARY CONCRETE BARRIER NOTES

**FABRICATION REQUIREMENTS**

1. ALL APPROVED TEMPORARY CONCRETE BARRIER WALLS SHALL COMPLY WITH THIS STANDARD DRAWING AND THE REQUIREMENTS OF NCHRP REPORT 350. ALL ACCEPTABLE BARRIER WALL DESIGNS ARE INCLUDED ON THE "APPROVED PRODUCTS LIST FOR TRAFFIC CONTROL DEVICES IN WORK ZONES" MAINTAINED BY TRAFFIC ENGINEERS. ALL MANUFACTURERS OF APPROVED TEMPORARY CONCRETE BARRIER WALLS AND THEIR BARRIER WALL PRODUCTS SHALL OBTAIN INCLUSION ON THE "APPROVAL SHEET 54 TEMPORARY CONCRETE BARRIER PRODUCTS" MAINTAINED BY THE OFFICE OF MATERIALS AND RESEARCH. OMISSION OF EITHER THE BARRIER WALL DESIGN OR THE MANUFACTURER FROM THESE LISTS SHALL DISQUALIFY A BARRIER WALL DESIGN FOR USE ON A SCDOT PROJECT.
2. TEMPORARY CONCRETE BARRIER WALLS SHALL BE CONSTRUCTED OF CLASS 3000 CONCRETE UNLESS OTHERWISE SPECIFIED. REINFORCING STEEL SHALL BE ASTM A-36, LOW-ALLOY STEEL REINFORCED AND PLAIN BARS FOR CONCRETE REINFORCEMENT, GRADE 60.
3. ASTM A-36 STEEL SHALL BE USED FOR THE CONNECTIONS. FABRICATE ALL CONNECTION HARDWARE AS DETAILED.
4. A 4 INCH WHITE PVC SLEEVE MAY BE USED TO FORM THE LIFTING HOLE IF THE SLEEVE IS LEFT IN PLACE.
5. THE TEMPORARY CONCRETE BARRIER WALLS SHALL HAVE THE SCDOT 350 APPROVAL STAMP. \* SCDOT 350 EX 00 00 ", IMPRINTED ON TOP OF EACH SECTION OF BARRIER WALL NO CLOSER THAN 12 INCHES FROM EITHER END OF EACH SECTION OF BARRIER WALL UNLESS OTHERWISE DIRECTED BY THE DEPARTMENT.
6. ACCEPTANCE OF THE TEMPORARY CONCRETE BARRIER WALL SHALL BE DEPENDENT UPON THE SUCCESSFUL INSPECTION OF THE MANUFACTURING PLANTS AND THE MANUFACTURING PROCESS OF THE PRODUCTS BY REPRESENTATIVES OF THE DEPARTMENT'S OFFICE OF MATERIALS AND RESEARCH. THE MANUFACTURER SHALL IMPRINT THE DATE OF ACCEPTANCE ON TOP OF EACH SECTION OF BARRIER WALL AS PART OF THE APPROVAL STAMP.

**INSTALLATION REQUIREMENTS**

1. ALL TEMPORARY CONCRETE BARRIER WALLS ARE SUBJECT TO INSPECTION AND APPROVAL BY THE ENGINEER PRIOR TO INSTALLATION.
2. INSTALL THE TEMPORARY CONCRETE BARRIER WALL THE MAXIMUM DISTANCE FROM THE NEAR EDGE OF THE ADJACENT TRAVEL LANE WHILE PROVIDING SUFFICIENT SPACE TO CONDUCT THE WORK.
3. ALL TEMPORARY CONCRETE BARRIER WALLS INSTALLED IN A CONTIGUOUS LINE SHALL BE THE SAME SHAPE, LENGTH, AND CONNECTION TYPE.
4. IMPROPERLY PLACED APPROACH TAPERS AND TEMPORARY CONCRETE BARRIER ENDS CAN BE HAZARDOUS TO MOTORISTS. GRADE SEVERITY MAY BE AMPLIFIED DEPENDING UPON VEHICULAR SPEED AND ANGLE OF IMPACT. PROVIDE PROTECTION TO MINIMIZE THE POSSIBLE HAZARDOUS CONDITIONS OF THE (A) APPROACH AREAS AND THE (B) BARRIER ENDS AS FOLLOWS:
  - (A) TAPER THE APPROACH AREA OF A TEMPORARY CONCRETE BARRIER WALL PLACED NEAR A TRAVEL WAY AWAY FROM THE TRAVEL WAY AT THE FIRST PRACTICAL OPPORTUNITY TO MINIMIZE THE SEVERITY OF AN IMPACT FROM AN ERRANT VEHICLE. TAPER THE APPROACH END OF THE TEMPORARY CONCRETE BARRIER WALL IN ACCORDANCE WITH THE POSTED REGULATORY SPEED LIMIT OF THE ADJACENT TRAVEL WAY PRIOR TO INSTALLATION OF THE PERMANENT CONSTRUCTION SIGNS AND INITIATING CONSTRUCTION ACTIVITIES AS FOLLOWS:
 

SPEED LIMIT	TAPER RATE
40 MPH & BELOW	8 : 1
45 MPH & GREATER	10 : 1
  - (B) MINIMIZE THE HAZARD OF A BARRIER END BY PROTECTING THE END OF THE BARRIER WITH A PORTABLE TERMINAL IMPACT ATTENUATOR, TERMINATING THE BARRIER SUCH THAT THE BARRIER END IS ACCESSIBLE TO VEHICLES, OR TERMINATING THE BARRIER AWAY FROM THE TRAVEL WAY AT OR IN EXCESS OF THE MINIMUM CLEARANCE DISTANCE REQUIREMENTS. IMPLEMENT THESE METHODS AS FOLLOWS:
    - (1) A TEMPORARY CONCRETE BARRIER END CAN BE PROTECTED BY MEANS OF A PORTABLE TERMINAL IMPACT ATTENUATOR. THIS TYPE OF PROTECTION IS NECESSARY WHERE SPACE OR WORK REQUIREMENTS DICTATE TERMINATION OF THE TEMPORARY CONCRETE BARRIER AT A POINT NEAR A VEHICULAR TRAVEL PATH THAT DOES NOT COMPLY WITH THE MINIMUM CLEARANCE DISTANCE REQUIREMENTS AS DEFINED BELOW IN NOTE (3) AND ACCEPTABLE ALTERNATIVE METHODS OF PROTECTION ARE NOT AVAILABLE.
    - (2) A TEMPORARY CONCRETE BARRIER END CAN BE MADE ACCESSIBLE TO VEHICLES BY EXTENDING THE LINE OF BARRIER WALL BEHIND A DITCH LINE, A TREE LINE, OR OTHER NATURAL OBSTRUCTION OR BY EXTENDING THE LINE OF BARRIER WALL INTO A CUT SLOPE, BEHIND GUARDRAIL OR A BRIDGE RAIL, OR OTHER PREEXISTING HAZARDOUS STRUCTURE. WHEN TERMINATING THE BARRIER WALL BEHIND GUARDRAIL, ALWAYS TIE THE GUARDRAIL TO THE BARRIER WALL WITH THREE BEAM GUARDRAIL TO MINIMIZE THE POTENTIAL FOR AN IMPACT NEAR THE JUNCTION TO DEFLECT THE GUARDRAIL AND EXPOSE THE BARRIER END. WHEN TERMINATING THE BARRIER WALL BEHIND A BRIDGE RAIL, ALWAYS TIE THE BRIDGE RAIL TO THE BARRIER WALL WITH THREE BEAM GUARDRAIL TO MINIMIZE EXPOSURE OF THE END OF THE BRIDGE RAIL. PLACEMENT OF NONCOMPACTED FILL DIRT IN FRONT OF A BARRIER END FOR PROTECTION OF THE BARRIER END IS UNACCEPTABLE.
    - (3) ON A ROADWAY WITH A POSTED REGULATORY SPEED LIMIT OF 40 MPH OR LESS PRIOR TO INSTALLING THE PERMANENT CONSTRUCTION SIGNS AND INITIATING CONSTRUCTION ACTIVITIES AND ROADSIDE SLOPES OF 10 : 1 OR FLATTER, A TEMPORARY CONCRETE BARRIER WALL MAY BE TERMINATED WITH A MINIMUM CLEARANCE DISTANCE OF 15 FEET FROM THE NEAR SIDE OF THE BARRIER END TO THE NEAR EDGE OF THE OPPOSITE TRAVEL LANE (A) OR 8 : 1 TAPER RATE OF THE APPROACH END OF THE TEMPORARY CONCRETE BARRIER WALL. ON A ROADWAY WITH A POSTED REGULATORY SPEED LIMIT OF 45 MPH OR GREATER PRIOR TO INSTALLING THE PERMANENT CONSTRUCTION SIGNS AND INITIATING CONSTRUCTION ACTIVITIES AND ROADSIDE SLOPES OF 10 : 1 OR FLATTER, A TEMPORARY CONCRETE BARRIER WALL MAY BE TERMINATED WITH A MINIMUM CLEARANCE DISTANCE OF 30 FEET FROM THE NEAR SIDE OF THE BARRIER END TO THE NEAR EDGE OF THE OPPOSITE TRAVEL LANE (A) OR 10 : 1 TAPER RATE OF THE APPROACH END OF THE TEMPORARY CONCRETE BARRIER WALL.

5. A PORTABLE TERMINAL IMPACT ATTENUATOR SHALL COMPLY WITH ALL REQUIREMENTS AS SPECIFIED BY THE STANDARD SPECIFICATIONS UNLESS OTHERWISE DIRECTED BY THE DEPARTMENT. EACH ATTENUATOR SHALL BE ONE OF THREE TYPES. SELECTION OF THE PROPER UNIT SHALL BE DETERMINED BY THE PERFORMANCE CHARACTERISTICS OF THE UNIT IN CORRELATION WITH THE POSTED REGULATORY SPEED LIMIT OF THE ADJACENT ROADWAY PRIOR TO INSTALLING THE PERMANENT CONSTRUCTION SIGNS AND INITIATING CONSTRUCTION ACTIVITIES.

6. WHEN PLACING TEMPORARY CONCRETE BARRIER WALL ON A BRIDGE DECK TO PROVIDE A TEMPORARY RAILING, ANCHOR THE BARRIER WALL TO THE BRIDGE DECK TO MINIMIZE THE POTENTIAL FOR DISPLACEMENT OF THE BARRIER WALL THAT COULD RENDER THE BARRIER WALL INEFFECTIVE. ANCHOR THE BARRIER WALL TO THE BRIDGE DECK WHEN THERE IS 8 FEET OR LESS OF BRIDGE DECK BETWEEN THE FACE OF THE BARRIER WALL NEAREST THE EDGE OF THE BRIDGE DECK AND THE EDGE OF THE BRIDGE DECK. HOWEVER, ANCHORAGE OF THE BARRIER WALL IS NOT REQUIRED WHEN THE BARRIER WALL IS PLACED IN A LOCATION THAT PROVIDES MORE THAN 8 FEET OF BRIDGE DECK BETWEEN THE FACE OF THE BARRIER WALL NEAREST THE EDGE OF THE BRIDGE DECK AND THE EDGE OF THE BRIDGE DECK UNLESS OTHERWISE DIRECTED BY THE DEPARTMENT.
7. WHEN CONNECTING THE END OF A LINE OF TEMPORARY CONCRETE BARRIER WALL TO A STRUCTURE SUCH AS A PERMANENT CONCRETE BARRIER WALL OR A BRIDGE RAILING, INSTALL AND STABILIZE THE LAST 2 SECTIONS OF THE BARRIER WALL TO MINIMIZE MOVEMENT OF THE BARRIER ENDS AS DIRECTED BY THE STANDARD DRAWINGS FOR ROAD CONSTRUCTION.
8. UNLESS AND INSTALL ONLY THOSE TEMPORARY CONCRETE BARRIER WALLS DESIGNED FOR ANCHORAGE AND INCLUDED ON THE "APPROVED PRODUCTS LIST FOR TRAFFIC CONTROL DEVICES IN WORK ZONES" WHEN ROADWAY CONDITIONS NECESSITATE THE NEED FOR ANCHORAGE OF THE BARRIER WALL TO A BRIDGE DECK.
9. ONLY INSTALL ANCHORS ON THE TRAFFIC SIDE OF THE TEMPORARY CONCRETE BARRIER WALL. INSTALL EACH ANCHOR IN ACCORDANCE WITH SCDOT REQUIREMENTS REGARDING ANCHORAGE OF TEMPORARY CONCRETE BARRIER WALLS TO BRIDGE DECKS.
10. SMALL DELINEATORS (SIDE OF BARRIER WALL). ATTACH THE SMALL DELINEATORS, CIRCULAR OR RECTANGULAR SHAPED, TO THE SIDES OF THE TEMPORARY CONCRETE BARRIER WALL AS DETAILED IN THE STANDARD DRAWINGS FOR ROAD CONSTRUCTION. EACH DELINEATOR SHALL HAVE A MINIMUM REFLECTORIZED SURFACE AREA OF 7 SQUARE INCHES. REFLECTORIZE THESE DELINEATORS WITH EITHER TYPE VL, VS, OR D RETROREFLECTIVE SHEETING. MOUNT ALL DELINEATORS ON THE BARRIER WALL WITH MECHANICAL ANCHORS; ADHESIVE BONDING METHODS ARE PROHIBITED FOR ATTACHMENT OF THE SMALL DELINEATORS TO THE BARRIER WALL. ON 10 FOOT, 12 FOOT, 12 1/2 FOOT BARRIER WALLS, INSTALL TWELVE MONO-DIRECTIONAL DELINEATORS ON EACH SECTION OF BARRIER WALL IN AN APPROACH TAPER (TANGENT SECTION) AND ONE MONO-DIRECTIONAL DELINEATOR ON EACH SECTION OF BARRIER WALL IN A LINE OF BARRIER WALL THAT IS PARALLEL TO THE ADJACENT ROADWAY (TANGENT SECTION). ON 20 FOOT BARRIER WALLS, INSTALL TWENTY-ONE MONO-DIRECTIONAL DELINEATORS ON EACH SECTION OF BARRIER WALL IN A LINE OF BARRIER WALL IN AN APPROACH TAPER (TANGENT SECTION) AND TWO MONO-DIRECTIONAL DELINEATORS, ONE 5 FEET FROM EACH END, ON EACH SECTION OF BARRIER WALL IN A LINE OF BARRIER WALL THAT IS PARALLEL TO THE ADJACENT ROADWAY (TANGENT SECTION). THE DELINEATORS SHALL BE THE SAME COLOR AS THE ADJACENT EDGE LINE; I.E., WHITE ON THE TRAVELWAY RIGHT AND YELLOW ON THE TRAVELWAY LEFT. THE CONTRACTOR SHALL MAINTAIN AND REPLACE DAMAGED OR MISSING UNITS. ALL COSTS FOR FURNISHING, INSTALLING, AND MAINTAINING THE SMALL DELINEATORS SHALL BE INCLUDED IN THE PRICE BID ITEM FOR TEMPORARY CONCRETE BARRIER WALL.
11. LARGE DELINEATORS (TOP OF BARRIER WALL). ATTACH THE LARGE DELINEATORS, CIRCULAR DISCS OR RECTANGULAR PANELS, TO THE TOPS OF THE TEMPORARY CONCRETE BARRIER WALL AS DETAILED IN THE STANDARD DRAWINGS FOR ROAD CONSTRUCTION. EACH CIRCULAR DISC SHALL HAVE A MINIMUM REFLECTORIZED SURFACE AREA OF 80 SQUARE INCHES. EACH RECTANGULAR PANEL SHALL HAVE A MINIMUM REFLECTORIZED SURFACE AREA OF 72 SQUARE INCHES. REFLECTORIZE THESE DELINEATORS WITH EITHER TYPE VL, VS, OR D RETROREFLECTIVE SHEETING. FABRICATE EACH CIRCULAR DISC FROM 0.080-0.081 IN ALUMINUM WITH A DIAMETER OF 8 INCHES. ATTACH EACH CIRCULAR DISC TO A 1/2 INCH ALUMINUM ANGLE FOR MOUNTING ON TOP OF THE BARRIER WALL. FABRICATE THE RECTANGULAR PANELS FROM EITHER A HIGH DENSITY POLYETHYLENE PLASTIC OR A HIGH IMPACT THERMOPLASTIC MATERIAL WITH A DIMENSION OF 6 INCHES WIDE BY 12 INCHES HIGH. ACCEPTABLE RECTANGULAR PANELS SHALL BE INCLUDED ON THE "APPROVED PRODUCTS LIST FOR TRAFFIC CONTROL DEVICES IN WORK ZONES". IF NECESSARY, ATTACH EACH RECTANGULAR PANEL TO SUPPLEMENTAL MOUNTING HARDWARE AS RECOMMENDED BY THE MANUFACTURER FOR MOUNTING ON THE BARRIER WALL. MOUNT ALL CIRCULAR DISCS AND RECTANGULAR PANELS ON THE BARRIER WALL WITH MECHANICAL ANCHORS; ADHESIVE BONDING METHODS ARE PROHIBITED FOR ATTACHMENT OF THE LARGE DELINEATORS TO THE BARRIER WALL. ON 10 FOOT, 12 FOOT, AND 12 1/2 FOOT BARRIER WALLS, INSTALL ONE LARGE DELINEATOR ON EACH SECTION OF BARRIER WALL IN AN APPROACH TAPER (TANGENT SECTION) AND ON EVERY OTHER SECTION OF BARRIER WALL IN A LINE OF BARRIER WALL THAT IS PARALLEL TO THE ADJACENT ROADWAY (TANGENT SECTION). ON 20 FOOT BARRIER WALLS, INSTALL TWO LARGE DELINEATORS, ONE 5 FEET FROM EACH END, ON EACH SECTION OF BARRIER WALL IN A LINE OF BARRIER WALL IN AN APPROACH TAPER (TANGENT SECTION) AND ONE LARGE DELINEATOR ON EACH SECTION OF BARRIER WALL IN A LINE OF BARRIER WALL THAT IS PARALLEL TO THE ADJACENT ROADWAY (TANGENT SECTION). THE DELINEATORS SHALL BE THE SAME COLOR AS THE ADJACENT EDGE LINE; I.E., WHITE ON THE TRAVELWAY RIGHT AND YELLOW ON THE TRAVELWAY LEFT. THE CONTRACTOR SHALL MAINTAIN AND REPLACE DAMAGED OR MISSING UNITS. ALL COSTS FOR FURNISHING, INSTALLING, AND MAINTAINING THE LARGE DELINEATORS SHALL BE INCLUDED IN THE PRICE BID ITEM FOR TEMPORARY CONCRETE BARRIER WALL.
12. COLOR EACH SECTION OF THE TEMPORARY CONCRETE BARRIER WALL "BRIGHT WHITE". OBTAIN THE COLORATION BY COATING OR PAINTING. THE FINISH ON EACH SECTION OF BARRIER WALL SHALL BE LINE NEW WITH NO CHIPS, PEEL AREAS, OR DISCOLORATION. THE FINISH SHALL BE SMOOTH TO MINIMIZE ADHESION OF ROADWAY PARTICLES. IF THE FINISH CHIPS, PEELS, OR BECOMES DISCOLORED, THE CONTRACTOR SHALL RECOAT OR REPAIR THE DEFECTIVE SECTIONS OF BARRIER WALL OR REMOVE AND REPLACE THE DEFECTIVE SECTIONS OF BARRIER WALL AS DIRECTED BY THE ENGINEER. THE CONTRACTOR SHALL RECOAT OR REPAIR PREVIOUSLY COATED OR PAINTED SECTIONS OF BARRIER WALL PRIOR TO PLACEMENT ON THE JOB SITE.
13. REFER TO THE DETAILS, NOTES, AND QUANTITY ITEMS AS PROVIDED AND SPECIFIED BY THE STANDARD SPECIFICATIONS, RELATIVE SUPPLEMENTAL SPECIFICATIONS, THE STANDARD DRAWINGS FOR ROAD CONSTRUCTION, THE SPECIAL PROVISIONS, THE PLANS, AND THE ENGINEER FOR THE NECESSARY TRAFFIC CONTROL FOR INSTALLATION, MAINTENANCE, AND REMOVAL OF THE TEMPORARY CONCRETE BARRIER WALL.
14. DURING HIGH SPEED WIND IMPACTS GREATER THAN 10 SQUARES, A DEFLECTION OF THE BARRIER WALL IS LIKELY TO OCCUR. HOWEVER, DEFLECTION OF THE BARRIER WALL MAY OCCUR DURING ANY IMPACT. THEREFORE, DO NOT PLACE EQUIPMENT, MATERIALS, OR ALLOW PERSONNEL ON FOOT TO WORK WITHIN 6 FEET OF THE BARRIER WALL WHEN SPACE IS AVAILABLE TO MINIMIZE RISK FACTORS TO WORKERS AND MOTORISTS PASSING ADJACENT TO THE BARRIER WALL.
15. THE PAY ITEM SHALL BE LISTED AS: TEMPORARY CONCRETE BARRIER ----- LF.

WORK ZONE TRAFFIC CONTROL ENGINEER



W. E. McConnell, Jr.  
SIGNATURE  
4-7-2010  
DATE

6			
5			
4			
3			
2			
1	4-8-18	JCS	NOTED UPDATE
0	9-15-07	JCS	DRAWING NO. UPDATE
#	DATE	DR.	DESCRIPTION



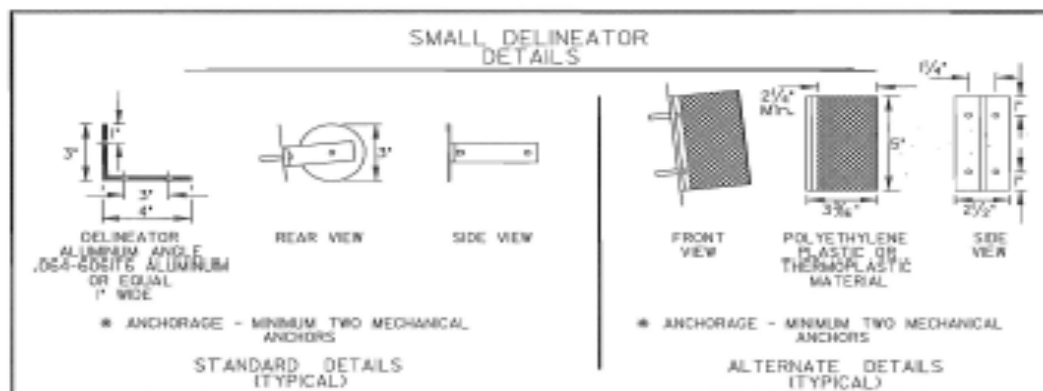
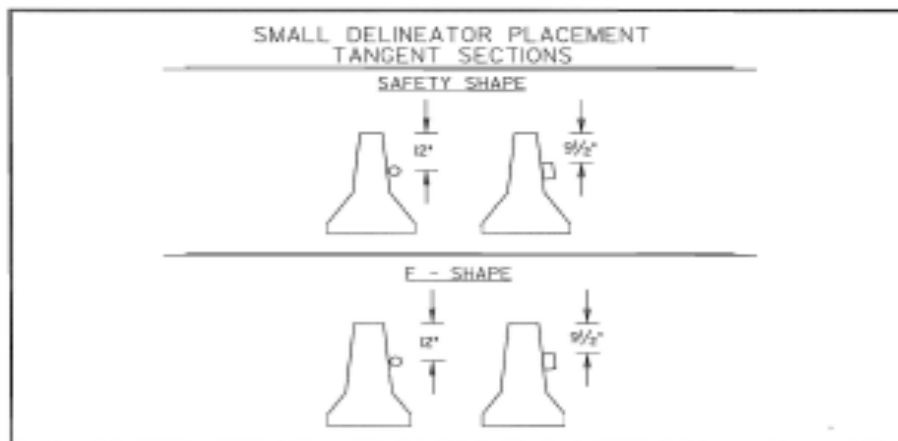
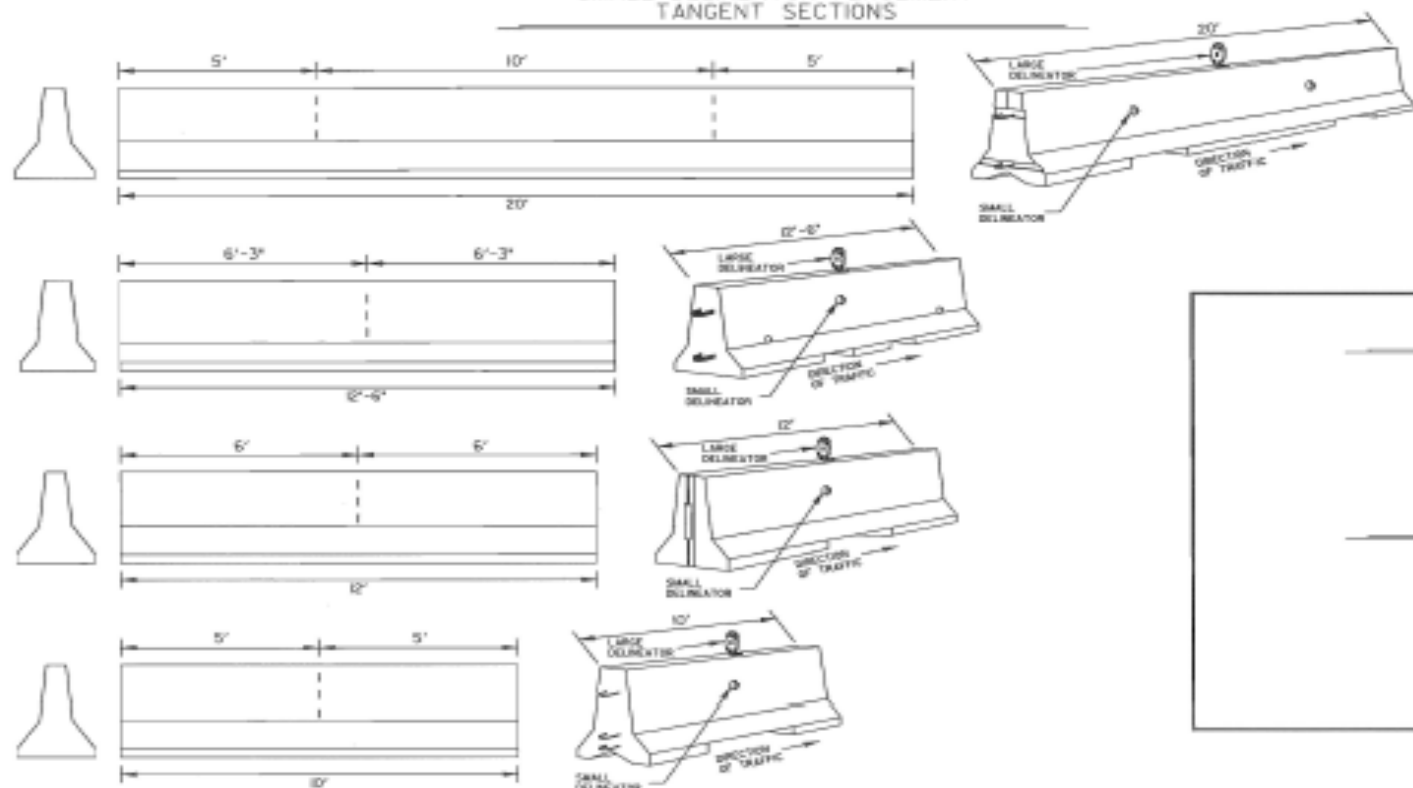
STANDARD DRAWING

TEMPORARY CONCRETE BARRIER  
GENERAL NOTES

605-105-00

SPEED LIMIT	PERFORMANCE REQUIREMENTS
45 MPH & BELOW	TEST LEVEL B
50 MPH TO 60 MPH	TEST LEVEL B 180 MPH
65 MPH TO 70 MPH	TEST LEVEL B 170 MPH

SMALL DELINEATOR PLACEMENT  
TANGENT SECTIONS



NOTES:

- REFLECTORIZE ALL DELINEATORS, LARGE AND SMALL, WITH EITHER TYPE VI, VII, OR IX PRISMATIC RETROREFLECTIVE SHEETING. TYPE II HIGH INTENSITY RETROREFLECTIVE SHEETING IS NOT APPROVED FOR REFLECTORIZATION OF THESE DELINEATORS.
- THE CONTRACTOR MAY SELECT SPECIFIC PLACEMENT LOCATION OF THE DELINEATORS ON EACH SECTION OF TEMPORARY CONCRETE BARRIER WALL IN A TANGENT SECTION. HOWEVER, IN A LINE OF TEMPORARY CONCRETE BARRIER WALL IN A TANGENT SECTION, MAINTAIN THE HORIZONTAL SPACING INTERVALS BETWEEN THE DELINEATORS AS ILLUSTRATED ABOVE.

REFERENCES

WORK ZONE TRAFFIC  
CONTROL ENGINEER



*Willie McConnell*  
SIGNATURE

4-7-2010

M/E

6			
5			
4			
3			
2			
1	4-6-10	JCS	NOTE UPDATE
	8-8-01	JCS	DRAWING NO. UPDATE
	ONE	OK	DESCRIPTION



SOUTH CAROLINA DEPARTMENT OF TRANSPORTATION  
DESIGN STANDARDS OFFICE  
955 PARK STREET  
ROOM 405  
COLUMBIA, SC 29201

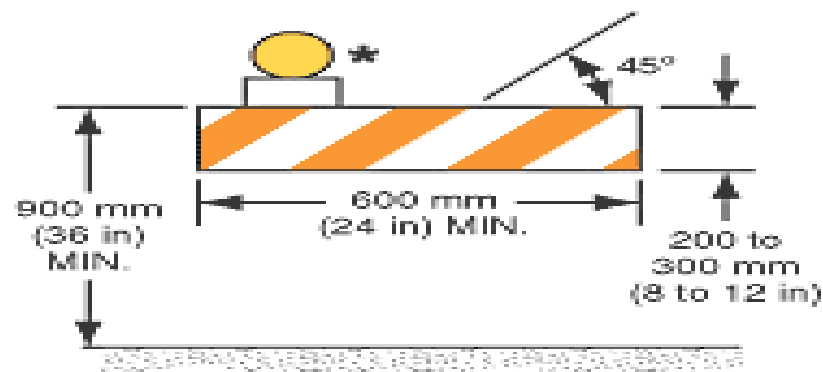
STANDARD DRAWING

TEMPORARY  
CONCRETE BARRIER  
SMALL DELINEATORS  
TANGENT SECTION  
INSTALLATION &  
PLACEMENT

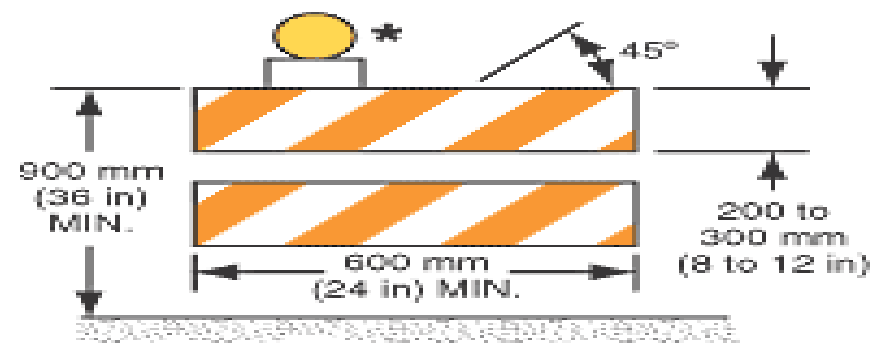
605-120-02

REVISION LISTING DATE: 10/20/00

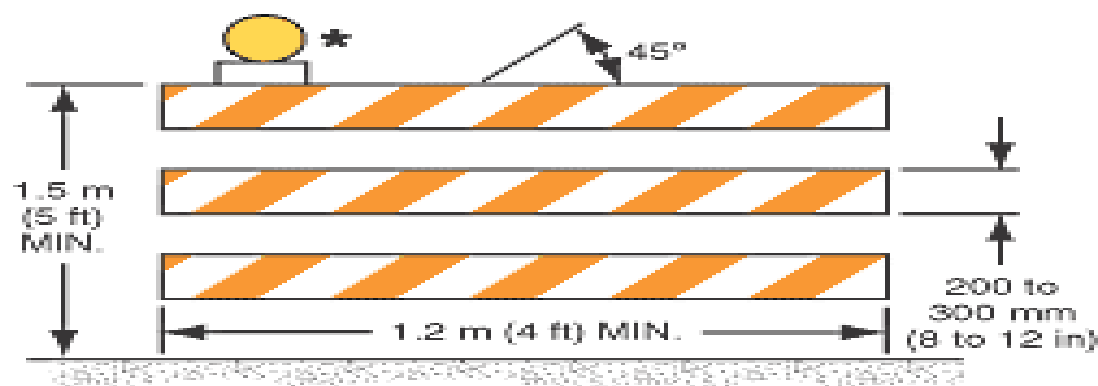
**Figure 6F-7. Channelizing Devices (Sheet 2 of 2)**



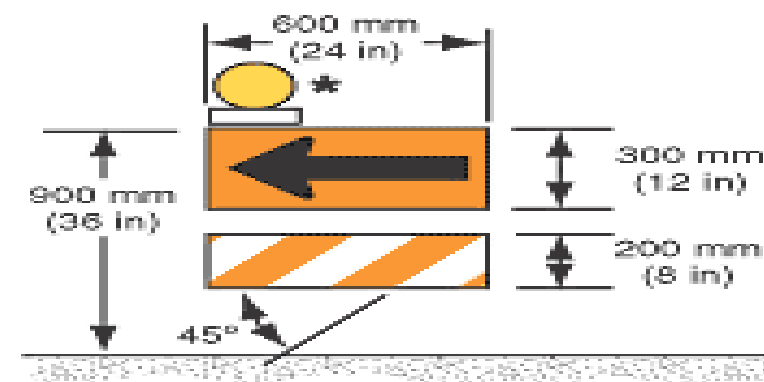
**TYPE I BARRICADE \*\***



**TYPE II BARRICADE \*\***



**TYPE III BARRICADE \*\***



**DIRECTION INDICATOR BARRICADE \*\***

- \* Warning lights (optional)
- \*\* Rail stripe widths shall be 150 mm (6 in), except that 100 mm (4 in) wide stripes may be used if rail lengths are less than 900 mm (36 in). The sides of barricades facing traffic shall have retroreflective rail faces.

Note: If barricades are used to channelize pedestrians, there shall be continuous detectable bottom and top rails with no gaps between individual barricades to be detectable to users of long canes. The bottom of the bottom rail shall be no higher than 150 mm (6 in) above the ground surface. The top of the top rail shall be no lower than 900 mm (36 in) above the ground surface.

## Joe Henderson

---

**From:** Doug Jennings <djennings@seamonwhiteside.com>  
**Sent:** Friday, November 21, 2025 1:20 PM  
**To:** Joe Henderson; Greg Gress; Charles Drayton  
**Cc:** Ryne Phillips  
**Subject:** Jasper Blvd. Detour  
**Attachments:** Detour\_Jasper Blvd\_25.11.20.pdf

**CAUTION:** > This email originated from outside the Town of Sullivans Island. Do not click links or open attachments unless you have verified the sender and know the content is safe.

Good afternoon,

See attached for the DOT approved detour plan for Jasper Blvd. Gulf Stream has scheduled for the road to be shut at both STA 28.5 and 31 work areas starting on December 1<sup>st</sup>. The shut / detour is expected to be in effect for two weeks.

Please let me know if you have any questions.

Sincerely,



*Elevating the site design  
experience.*

**Doug Jennings**

*Construction Admin Project Coordinator*

*Mount Pleasant Office*

c: 843-566-2647

e: [djennings@seamonwhiteside.com](mailto:djennings@seamonwhiteside.com)

[www.SeamonWhiteside.com](http://www.SeamonWhiteside.com)

General Information			
<b>Project Name</b>	10830 Sullivan's Island - SCIIP		
<b>NPDES Permit No.</b>			
<b>MS4 Operator</b>			
<b>Date Of Inspection</b>	11/19/2025 4:18 PM EST		
<b>Inspectors Name</b>	Douglas Jennings	<b>Qualifications</b>	CEPSCI no. 12578
<b>Inspector's Company</b>	SeamonWhiteside Inc.		
<b>Inspector's Contact Information</b>	501 Wando Park Blvd, Mt. Pleasant, SC 29464 (843) 884-1667		
<b>Project Description</b>	Sullivan's Island Drainage Improvements		
<b>Type of Inspection</b>	<input checked="" type="checkbox"/> Weekly <input type="checkbox"/> Monthly <input type="checkbox"/> Other		

Site Notes
N/A

Site & Plan Review Data			
<b>SWPPP</b>	<input checked="" type="checkbox"/> Yes <input type="checkbox"/> No	<b>Copy of General Permit</b>	<input checked="" type="checkbox"/> Yes <input type="checkbox"/> No
<b>NOI</b>	<input checked="" type="checkbox"/> Yes <input type="checkbox"/> No	<b>Co-permittee Agreements &amp; Certifications</b>	<input checked="" type="checkbox"/> Yes <input type="checkbox"/> No
<b>DHEC Coverage Letter</b>	<input checked="" type="checkbox"/> Yes <input type="checkbox"/> No	<b>Weekly Inspection Reports</b>	<input checked="" type="checkbox"/> Yes <input type="checkbox"/> No

Weather Information			
<i>powered by precip.ai (https://precip.ai)</i>			
Has there been a rain event since the last inspection? <input type="checkbox"/> Yes <input checked="" type="checkbox"/> No <input type="checkbox"/> N/A <b>If yes, data provided below:</b>			
Rain Date(s)	Amount Precipitation (in)	Rain Date(s)	Amount Precipitation (in)
11/13/25	0.0"	11/17/25	0.0"
11/14/25	0.0"	11/18/25	0.0"
11/15/25	0.0"	11/19/25	0.0"
11/16/25	0.0"	-	-
Weather at time of this inspection? <input checked="" type="checkbox"/> Clear <input type="checkbox"/> Cloudy <input type="checkbox"/> Rain <input type="checkbox"/> Sleet <input type="checkbox"/> Fog <input type="checkbox"/> Snowing <input type="checkbox"/> High Winds <input type="checkbox"/> Other:			
Temperature: (°F) <u>72</u>			

**Offsite Sedimentation or Pollutants**

Ref	Activity	YES	NO	N/A	Action Item #
A	Are there locations where sediment or pollutants have left the site?		X		
B	Is there any excessive tracking of mud or sediment on the adjacent roadways?		X		
C	Is there any excessive tracking of mud or sediment on roads within the site?		X		

**Stormwater Pollutant Controls**

Ref	Activity	YES	NO	N/A	Action Item #
D	Is rock construction entrance(s) installed and maintained?	X			
E	Are BMP's in the OS-SWPPP installed and being properly maintained?	X			
F	Are there BMP's that require maintenance at the time of this report?		X		
G	Are there any missing or additional BMP's that need to be installed?	X			1
H	Have any BMP's failed to operate as designed or proved inadequate for a particular location?		X		
I	Are all slopes and disturbed areas not actively being worked on properly stabilized?		X		2

**Construction Sequence / Non Stormwater Pollutant Controls**

Ref	Activity	YES	NO	N/A	Action Item #
J	Are Concrete, Stucco, Mortar, Paint (etc) washouts installed and maintained properly?	X			
K	Are trash, debris and hazardous materials on site being properly managed?	X			

**Outfall/Discharge Points**

Ref	Activity	YES	NO	N/A	Action Item #
L	Are all discharge points/outfalls properly maintained and operating as designed	X			

**Corrected since last report**

N/A

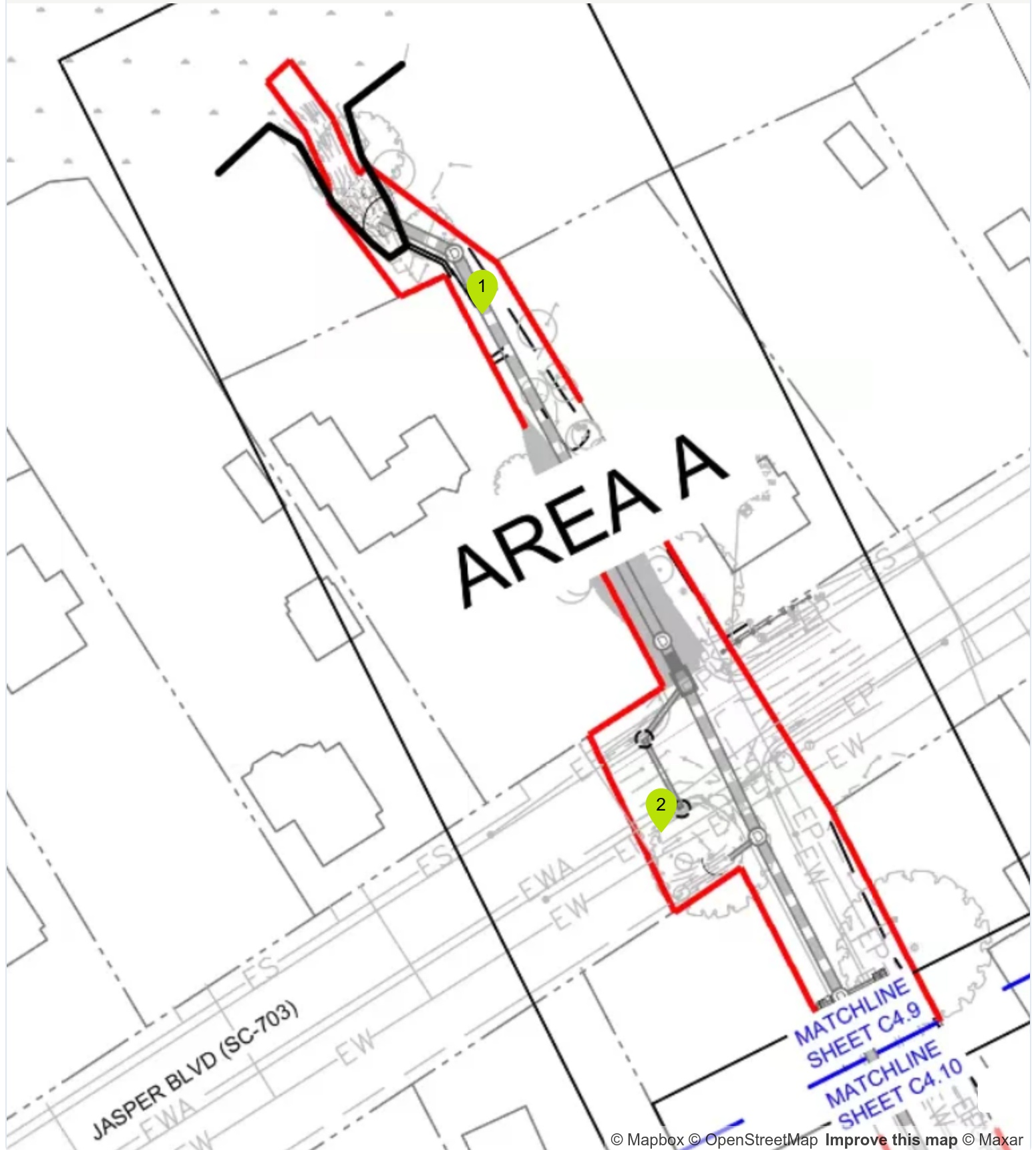
Signatures

X

A handwritten signature in black ink, consisting of several overlapping loops and a long horizontal stroke at the end, positioned above a solid horizontal line.

Inspector Signature

Map Overview



Action Items



G2

Needs Action

Created by:

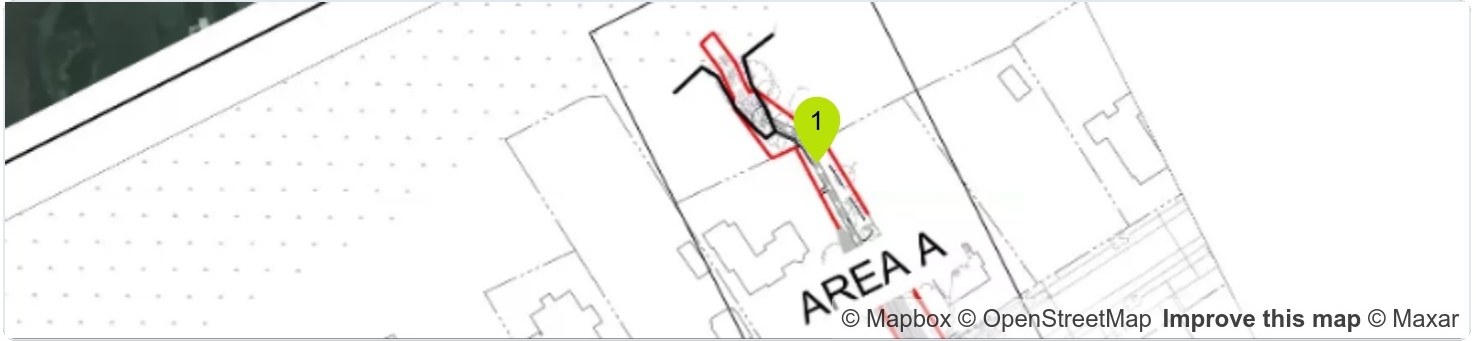


Douglas Jennings

Nov 7, 2025 at 11:07 am EST

Pin Type: SWPPP SWPPP Category: G

Location:



Worklog:

**Douglas Jennings** November 19, 2025 4:09 PM EST

Replace damaged silt fencing





I1

Needs Action

Created by:

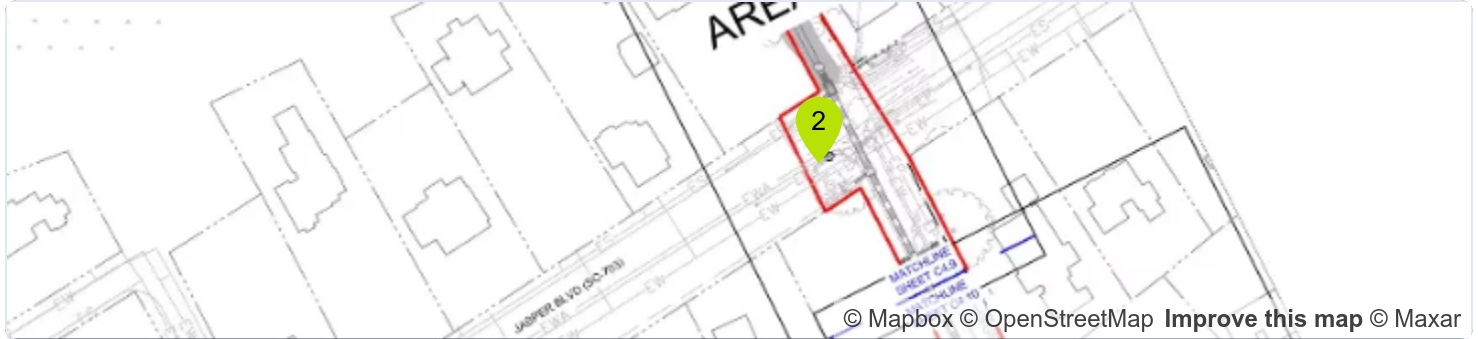


Douglas Jennings

Nov 19, 2025 at 4:16 pm EST

Pin Type: SWPPP SWPPP Category: I

Location:



Worklog:

**Douglas Jennings** November 19, 2025 4:16 PM EST

Area disturbed for water valve install at Jasper and STA 28.5 needs soil stabilization





November 21, 2025

Joe Henderson, Town Administrator  
Town of Sullivan’s Island  
Via Email: [JHenderson@SullivansIsland.SC.gov](mailto:JHenderson@SullivansIsland.SC.gov)

Republic Services appreciates working alongside and in partnership with the Town of Sullivan’s Island in support of your residents’ solid waste needs.

The Municipal Agreement between the Town of Sullivan’s Island and Republic Services, dated December 1, 2019 section 7.2, allows for an annual adjustment to the fees based on the Consumer Price Index (CPI) for All Urban Consumers (Water, Sewer and Trash Collection Services) – U.S. City Average Index (CPI). The latest CPI calculation increased 5.06%. Effective January 1, 2026, all rates will increase by 5.06%.

Please accept this letter as our written notice of this change. If you have any questions, please don’t hesitate to contact me.

Sincerely,

*Colleen Sanborn*

Colleen Sanborn  
Manager, Municipal Sales  
[CSanborn@RepublicServices.com](mailto:CSanborn@RepublicServices.com)  
(843) 321-1650

**Series Id:** CUUS0000SEHG  
Not Seasonally Adjusted  
**Series Title:** Water and sewer and trash collection services in U.S. city average, all urban consumers, not seasonally adjusted  
**Area:** U.S. city average  
**Item:** Water and sewer and trash collection services  
**Base Period:** DECEMBER 1997=100

Download: [xlsx](#)

Year	Jan	Feb	Mar	Apr	May	Jun	Jul	Aug	Sep	Oct	Nov	Dec	HALF1	HALF2
2023	281.461	283.663	284.166	285.052	286.322	287.457	289.005	290.975	291.279	291.683	292.694	292.915	284.687	291.425
2024	297.079	298.751	299.183	300.178	299.987	300.652	302.106	303.311	305.117	306.336	308.015	308.234	299.305	305.520
2025	310.239	313.344	313.925	314.820	315.585	316.851	318.244	319.403	319.867				314.127	

November 18, 2025

Mr. Joe Henderson  
Town Administrator  
Town of Sullivan's Island  
Post Office Box 427  
Sullivan's Island, South Carolina 29482

Via Email: [jhenderson@sullivansisland.sc.gov](mailto:jhenderson@sullivansisland.sc.gov)


Dear Mr. Henderson:

This is in reply to your request to close Middle Street between Stations 20 and 22 and the section of the Stations 21 and 20.5 that feed into Middle Street on Friday, December 5, 2025, from 5:00 P.M. until approximately 10:00 P.M. for the town's Holiday Park/Station Lighting celebration.

The S. C. Department of Transportation has no objections to this closure with the understanding that your law enforcement personnel will provide the necessary traffic control during these times.

Please note that any curb ramps or other facilities for persons with disabilities are to remain accessible for the duration of your event. In addition, no equipment or structures should be located on the roadway surfaces that would damage the pavement, including but not limited to petroleum products, mechanical stabilizers, and anchoring systems. SCDOT will not be held responsible for any personal and/or property damage or injury incident to or arising from this event.

Sincerely,



Timothy R. Henderson, P.E., PLS  
District Engineering Administrator

TRH:jh  
cc: Department of Public Safety  
Steven Diamond, Res. Maint. Engr.  
File: D6/JH



**FINANCE**  
**COUNCIL WORKSHOP MEETING**  
**December 1, 2025**

**Chairman - Scott Millimet**  
**Vice Chair- Pat O'Neil**  
**All Members of Council**

All matters connected with Town finances, taxes and licenses. The Committee shall prepare and submit an annual operating budget and capital improvement program to Council.

- A. NEW BUSINESS
  - 1. October 2025 Finance Report
- B. OLD BUSINESS (Staff update available)
- C. PENDING ITEMS (Discussion/Action not required)

**Finance**  
**Points of Interest**  
**October 31, 2025**

**Revenue**

1. The Town recorded a receipt of a payment in the amount of \$658,839 from Charleston Co. for stormwater. The payment is recorded in miscellaneous income.
2. As of October 31, 2025, all other revenue is as expected.

**Expenditures**

1. During October 2025, the Town made the quarterly payment for the revenue bond with the SC Rural Infrastructure Authority. The interest rate for this bond is 1%. It is a 20-year bond issued in 2015.
2. In October, the Town paid approximately \$48,000 for the annual lease payments for the tasers, body cameras, and other equipment used by the Police Department. These items were included in the FY 2026 budget.
3. As of October 31, 2025, all expenditures are as expected.

**Other**

1. After the earnings from the SCLIP account, the ending balance was \$19,258,470. The average balance for the month was \$19,470,911.
2. As of October 31, 2025, the remaining amount of proceeds from the installment revenue bonds is \$2,098,671. Much of the remainder will be used for stormwater projects.

**October 31, 2025**  
**Cash & Investment Balances**

---

<b>CHECKING ACCOUNTS</b>	<b>\$ 1,391,693.22</b>
<b>SC LOCAL GOVERNMENT INVESTMENT POOL</b>	<b>19,258,469.90</b>
<b>INSTALLMENT PURCHASE REVENUE BOND DEBT SERVICE</b>	<b>2,319,869.28</b>
<b>PURCHASE REVENUE BOND</b>	<b>2,098,670.62</b>
<b>CASH ON HAND</b>	<b><u>1,200.00</u></b>

**TOTAL CASH & INVESTMENTS: \$ 25,069,903.02**

---

**Unassigned:**

Operating	\$ 3,833,555.22
-----------	-----------------

**Capital Improvements Reserves:**

Firetruck & Other Safety Equipment Purchase & Replacement	170,980.00
Beach Path Boardwalk Replacement & Parks and Recreational Facilities	680,830.00
Building Asset Repair & Replacement	567,530.00
Stormwater Repairs	567,530.00
Resiliency Projects	567,530.00

<b>Emergency Reserve</b>	<b>3,000,000.00</b>
--------------------------	---------------------

**Assigned:**

William Bradley Memorial Fund	20,000.00
Park Foundation Donation for Stith Park Improvements	35,040.43
Stormwater Fees Collected by Charleston County	658,839.00

**Restricted:**

Land Trust Fund	35,118.25
American Rescue Plan	647,904.01
Victim's Rights Fund	<u>27,332.55</u>

Total Cash & Investment Accounts	<b>\$ <u>10,812,189.46</u></b>
----------------------------------	--------------------------------

**PETTY CASH:**

Petty Cash	<b>\$ <u>1,200.00</u></b>
------------	---------------------------

**TOTAL GENERAL FUND \$ 10,813,389.46**

---

Operating	\$ 1,491,138.03
SRF - Debt Service Retirement	12,862.15
SRF - Debt Service Reserve Fund	114,808.14
Capital Improvement Fund Sewer	750,851.00
Sewer Depreciation Fund	<u>1,135,400.00</u>

**Total Sewer Fund \$ 3,505,059.32**

**October 31, 2025  
Cash & Investment Balances**

Operating	\$	3,281,843.65
Capital Improvement Fund Water		199,349.00
Water System Capital Improvements Fund		64,970.00
Water Depreciation Fund		<u>903,800.00</u>
<b>Total Water Fund</b>	<b>\$</b>	<b><u>4,449,962.65</u></b>
<hr/>		
Fleet Maintenance	\$	<u>91,216.11</u>
<b>Total Fleet Maintenance Fund</b>	<b>\$</b>	<b><u>91,216.11</u></b>
<hr/>		
State A-Tax	\$	<u>184,220.47</u>
<b>Total State A-Tax Fund</b>	<b>\$</b>	<b><u>184,220.47</u></b>
<hr/>		
Debt Service	\$	<u>2,319,869.28</u>
<b>General Obligation Bond Debt Service</b>	<b>\$</b>	<b><u>2,319,869.28</u></b>
<hr/>		
Capital Fund	\$	<u>2,098,670.62</u>
<b>Capital Project Fund</b>	<b>\$</b>	<b><u>2,098,670.62</u></b>
<hr/>		
Restricted	\$	<u>860,537.93</u>
<b>Total Hospitality Tax Fund - Restricted</b>	<b>\$</b>	<b><u>860,537.93</u></b>
<hr/>		
Restricted	\$	<u>143,946.02</u>
<b>Total Local Accommodations Tax Fund - Restricted</b>	<b>\$</b>	<b><u>143,946.02</u></b>
<hr/>		
Tree Bank Fund - Committed	\$	<u>603,031.16</u>
<b>Total Tree Fund</b>	<b>\$</b>	<b><u>603,031.16</u></b>
<hr/>		
<b>TOTAL CASH &amp; INVESTMENTS:</b>	<b>\$</b>	<b><u>25,069,903.02</u></b>
<hr/>		
<b>Total 1% FIREMEN'S FUND</b>	<b>\$</b>	<b><u>146,200.09</u></b>

**Investment Income**  
**Month Ended October 31, 2025**

<u>Bank</u>	<u>Interest Rate</u>	<u>Interest Earned Current Month</u>	<u>Interest Earned Year-to-Date</u>
Investment Pool	4.3194%	71,430.14	290,775.68
US Bank	3.58%	<u>11,102.85</u>	<u>31,343.80</u>
		<u>\$ 82,532.99</u>	<u>\$ 322,119.48</u>

**Interest Earned by Fund**

	<u>Month Ended</u>	<u>YTD</u>
General Fund	\$ 37,415.45	\$ 160,400.68
Sewer Fund	12,181.71	47,537.58
Water Fund	15,395.08	58,465.84
Fleet Service Fund	312.45	978.14
State A-Tax Funds	639.09	2,506.25
Local A-Tax Funds	497.07	1,935.14
Hospitality Tax Fund	2,975.34	11,104.00
Project Fund	6,354.54	26,067.45
Debt Service Fund IPRB	4,674.55	5,044.86
Tree Fund	<u>2,087.71</u>	<u>8,079.54</u>
Total Earned	<u>\$ 82,532.99</u>	<u>\$ 322,119.48</u>

**GENERAL FUND'S REVENUE AND EXPENDITURE REPORT FOR SULLIVAN'S ISLAND**

Balance As Of 10/31/2025

% Fiscal Year Completed: 33.70

\*NOTE: Available Balance / Pct Budget does not reflect amounts encumbered.

Description	FY 25-26 Budget	Activity For 10/31/2025	YTD Balance 10/31/2025	Available Balance 10/31/2025	% Bdgt Used
<b>REVENUE</b>					
INTEREST EARNED	\$425,000.00	\$37,415.45	\$160,400.68	\$264,599.32	37.74%
GRANT REVENUE	14,294,742.00	0.00	5,191.63	14,289,550.37	0.04%
BUSINESS LICENSES	1,450,000.00	85,818.00	413,067.30	1,036,932.70	28.49%
OTHER TAXES & LICENSES	648,510.00	55,130.56	189,981.39	458,528.61	29.30%
PERMITS	803,000.00	26,631.30	231,112.52	571,887.48	28.78%
PROPERTY TAXES	6,721,304.00	28,840.09	78,883.43	6,642,420.57	1.17%
FINES	225,000.00	(938.74)	94,042.15	130,957.85	41.80%
FRANCHISE FEES	782,000.00	5,118.20	41,695.74	740,304.26	5.33%
TRANSFERS FROM OTHER FUNDS	2,549,949.48	48,833.00	195,332.00	2,354,617.48	7.66%
MISCELLANEOUS	150,100.00	670,029.94	734,045.68	(583,945.68)	489.04%
<b>TOTAL REVENUE</b>	<b>\$28,049,605.48</b>	<b>\$956,877.80</b>	<b>\$2,143,752.52</b>	<b>\$25,905,852.96</b>	
<b>EXPENSES</b>					
PERSONNEL EXPENSES	\$5,453,807.48	\$588,804.67	\$1,828,618.67	\$3,625,188.81	33.53%
VEHICLE EXPENSES	173,000.00	11,211.32	60,027.00	112,973.00	34.70%
SUPPLIES	112,750.00	1,594.56	26,356.95	86,393.05	23.38%
UTILITIES	299,000.00	22,325.52	97,152.78	201,847.22	32.49%
INSURANCE	524,000.00	53,434.73	175,660.59	348,339.41	33.52%
MAINTENANCE & REPAIRS	297,499.00	28,842.01	76,460.75	221,038.25	25.70%
UNIFORMS & CLOTHING	40,650.00	565.12	9,289.41	31,360.59	22.85%
SPECIAL EVENTS	125,000.00	420.00	9,985.86	115,014.14	7.99%
DUES & TRAINING	81,950.00	2,075.39	24,791.73	57,158.27	30.25%
COUNCIL EXPENSES	65,000.00	3,954.16	16,682.73	48,317.27	25.67%
WILDLIFE MANAGEMENT	20,000.00	1,650.00	3,555.00	16,445.00	17.78%
VICTIMS RIGHTS FUND	25,000.00	0.00	0.00	25,000.00	0.00%
TREE MAINTENANCE & EDUCATION	85,500.00	0.00	2,911.60	82,588.40	3.41%
MISCELLANEOUS	95,000.00	8,107.22	18,731.65	76,268.35	19.72%
EMERGENCY EXPENSES	0.00	0.00	1,665.25	(1,665.25)	N/A
PROPERTY & EQUIPMENT	1,485,225.00	214,699.49	566,541.26	918,683.74	38.15%
BUILDING & ASSET MAINTENANCE	205,000.00	1,490.90	185,168.28	19,831.72	90.33%
GARBAGE COLLECTION CONTRACT	280,000.00	22,661.91	116,722.46	163,277.54	41.69%
BEACH PATH MAINTENANCE	160,000.00	0.00	2,292.27	157,707.73	1.43%
STORMWATER SYSTEM MAINTENANCE	15,287,224.00	6,477.60	67,241.00	15,219,983.00	0.44%
INFORMATION TECHNOLOGY	250,000.00	32,737.55	124,595.20	125,404.80	49.84%
PROFESSIONAL SERVICES	470,000.00	68,838.79	345,627.88	124,372.12	73.54%
ARBITRAGE REBATE EXPENSE	120,000.00	0.00	0.00	120,000.00	0.00%
TRANSFER TO FLEET SERVICE	40,000.00	0.00	39,983.78	16.22	99.96%
DEBT SERVICE	2,354,000.00	0.00	2,283,494.48	70,505.52	97.00%
<b>TOTAL EXPENSES</b>	<b>\$28,049,605.48</b>	<b>\$1,069,890.94</b>	<b>\$6,083,556.58</b>	<b>\$21,966,048.90</b>	
<b>Report Totals:</b>					
TOTAL REVENUES - ALL FUNDS	\$28,049,605.48	\$956,877.80	\$2,143,752.52	\$25,905,852.96	7.64%
TOTAL EXPENDITURES - ALL FUNDS	28,049,605.48	1,069,890.94	6,083,556.58	21,966,048.90	21.69%
<b>NET OF REVENUES &amp; EXPENDITURES:</b>	<b>\$0.00</b>	<b>(\$113,013.14)</b>	<b>(\$3,939,804.06)</b>	<b>\$3,939,804.06</b>	

**WATER & SEWER FUNDS' REVENUE AND EXPENDITURE REPORT FOR SULLIVAN'S ISLAND**

**Balance As Of 10/31/2025**

\*NOTE: Available Balance / Pct Budget does not reflect amounts encumbered.

Description	FY 25-26 Budget	Activity For 10/31/2025	YTD Balance 10/31/2025	Available Balance 10/31/2025	% Bdgt Used
<b>REVENUE</b>					
TRANSFERS FROM FUND BALANCE	\$12,000.00	\$0.00	\$0.00	\$12,000.00	0.00%
INTEREST EARNED	52,000.00	27,576.79	106,003.42	(54,003.42)	203.85%
WATER & SEWER REVENUE	3,064,513.51	264,906.68	1,274,427.33	1,790,086.18	41.59%
MISCELLANEOUS	300.00	0.00	15,600.00	(15,300.00)	5200.00%
<b>TOTAL REVENUE</b>	<b>\$3,128,813.51</b>	<b>\$292,483.47</b>	<b>\$1,396,030.75</b>	<b>\$1,732,782.76</b>	
<b>EXPENSES</b>					
PERSONNEL EXPENSES	\$1,257,007.84	\$121,667.71	\$375,648.31	\$881,359.53	29.88%
VEHICLE EXPENSES	40,500.00	978.07	20,238.71	20,261.29	49.97%
SUPPLIES & MATERIALS	47,125.00	2,008.56	13,010.85	34,114.15	27.61%
LAB & WATER ANALYSIS EXPENSES	30,035.00	1,155.00	11,300.75	18,734.25	37.63%
UTILITIES	84,460.00	7,164.85	30,293.80	54,166.20	35.87%
INSURANCE	60,770.00	8,774.11	27,632.44	33,137.56	45.47%
MAINTENANCE & REPAIRS	121,650.00	5,891.71	32,179.81	89,470.19	26.45%
SLUDGE & GRIT DISPOSAL	21,627.50	2,100.21	6,204.05	15,423.45	28.69%
UNIFORMS & CLOTHING	3,900.00	0.00	2,406.73	1,493.27	61.71%
PROP & EQUIPMENT EXPENSES	526,549.00	748.97	2,245.07	524,303.93	0.43%
DUES & TRAINING	28,500.00	0.00	12,449.25	16,050.75	43.68%
PROFESSIONAL SERVICES	20,000.00	0.00	0.00	20,000.00	0.00%
MISCELLANEOUS	2,689.17	0.00	0.00	2,689.17	0.00%
DEBT SERVICE	87,000.00	0.00	23,381.75	63,618.25	26.88%
CHEMICALS	60,000.00	0.00	32,208.75	27,791.25	53.68%
CONTRACTED WATER PURCHASED	737,000.00	25,292.13	79,740.09	657,259.91	10.82%
<b>TOTAL EXPENSES</b>	<b>3,128,813.51</b>	<b>175,781.32</b>	<b>668,940.36</b>	<b>2,459,873.15</b>	
<b>Report Totals:</b>					
TOTAL REVENUES - ALL FUNDS	\$3,128,813.51	\$292,483.47	\$1,396,030.75	\$1,732,782.76	44.62%
TOTAL EXPENDITURES - ALL FUNDS	3,128,813.51	175,781.32	668,940.36	2,459,873.15	21.38%
<b>NET OF REVENUES &amp; EXPENDITURES:</b>	<b>\$0.00</b>	<b>\$116,702.15</b>	<b>\$727,090.39</b>	<b>(\$727,090.39)</b>	

**FLEET SERVICE FUND'S REVENUE AND EXPENDITURE REPORT FOR SULLIVAN'S ISLAND**

**Balance As Of 10/31/2025**

**% Fiscal Year Completed: 33.70**

**\*NOTE: Available Balance / Pct Budget does not reflect amounts encumbered.**

Description	FY 25-26 Budget	Activity For 10/31/2025	YTD Balance 10/31/2025	Available Balance 10/31/2025	% Bdgt Used
<b>REVENUE &amp; OTHER FUNDING</b>					
INTEREST EARNED	\$0.00	\$312.45	\$978.14	(\$978.14)	N/A
TRANSFERS FROM OTHER FUNDS	123,072.00	4,733.44	70,565.11	52,506.89	57.34%
<b>TOTAL REVENUE &amp; OTHER FUNDING</b>	<b>\$123,072.00</b>	<b>\$5,045.89</b>	<b>\$71,543.25</b>	<b>\$51,528.75</b>	
<b>EXPENSES</b>					
GAS & OIL	\$2,000.00	\$71.00	\$331.00	\$1,669.00	16.55%
FLEET VEHICLE REPAIRS	0.00	0.00	5,377.37	(5,377.37)	#DIV/0!
OFFICE SUPPLIES	1,000.00	252.84	572.71	427.29	57.27%
TOOLS	5,000.00	135.27	2,407.61	2,592.39	48.15%
VEHICLE PARTS & SUPPLIES	50,000.00	3,649.01	9,481.48	40,518.52	18.96%
SHOP EQUIPMENT REPAIRS	9,000.00	0.00	1,224.65	7,775.35	13.61%
SHOP SUPPLIES	5,000.00	625.31	2,170.03	2,829.97	43.40%
IT SUPPORT & SUBSCRIPTIONS	12,000.00	0.00	0.00	12,000.00	0.00%
PROPERTY & EQUIP PURCH	39,072.00	0.00	39,983.78	(911.78)	102.33%
<b>TOTAL EXPENSES</b>	<b>\$123,072.00</b>	<b>\$4,733.43</b>	<b>\$61,548.63</b>	<b>\$61,523.37</b>	
<b>TOTAL REVENUES</b>	<b>\$123,072.00</b>	<b>\$5,045.89</b>	<b>\$71,543.25</b>	<b>\$51,528.75</b>	<b>58.13%</b>
<b>TOTAL EXPENDITURES</b>	<b>123,072.00</b>	<b>4,733.43</b>	<b>61,548.63</b>	<b>61,523.37</b>	<b>50.01%</b>
<b>NET OF REVENUES &amp; EXPENDITURES:</b>	<b>\$0.00</b>	<b>\$312.46</b>	<b>\$9,994.62</b>	<b>(\$9,994.62)</b>	

**PUBLIC FACILITIES  
COUNCIL WORKSHOP MEETING  
December 1, 2025**

**Chairman – Carl Hubbard**

**Committee Members – Ned Higgins and Gary Visser**

All matters relating to construction, maintenance and improvements of streets, beach paths and Town-owned buildings; sanitation services including trash and garbage; storm water management; and energy and resource conservation programs.

**A. NEW BUSINESS**

1. Discussion of Station 24 Boardwalk Design and Engineering (R. Fanning)
2. SC250 discussion for Palmetto Log Fort location (J. Henderson and C. Drayton)
3. Battery Gadsden parking lot paving and repair (J. Henderson)
4. Discussion of Welcome sign suggestions for SC250

**B. OLD BUSINESS (Staff update available)**

1. Update of Old Town Hall building and sub-committee (M. Wurthmann & C. Drayton)

**C. PENDING ITEMS (Discussion/Action not required)**



2026 marks the 250<sup>th</sup> anniversary of the United States of America's Independence. Our Town played a crucial role during the Battle of Sullivan's Island by defeating the British Royal Navy. This early battle was pivotal in the fight for freedom and protecting Charleston and the Lowcountry from a British invasion. This impactful defeat of the British helped secure freedom for America.

### **Sullivan's Island Residents We Need Your Input!**

Please help the local SC250 study group create a tagline for our welcome sign to celebrate our Country's 250<sup>th</sup> year of independence.

Send your suggestions for language to be included on the banner above the Welcome to Sullivan's Island Sign on the causeway to [si250@sullivansisland.sc.gov](mailto:si250@sullivansisland.sc.gov). Suggestions will be accepted through December 12, 2025 and forwarded to the study group for consideration.

For more information regarding Sullivan's Island's SC250 Celebration please visit <https://bit.ly/TOSI250>.

**LAND USE AND NATURAL RESOURCES  
COUNCIL WORKSHOP MEETING  
December 1, 2025**

**Chairman - Gary Visser**

**Committee Members - Pat O'Neil and Carl Hubbard**

All matters relating to the Zoning and Building Ordinances and their Implementation, and Natural Resources including Town-owned land.

**Monthly Board and Commission Report Presented by Charles Drayton**

**Monthly Natural Resources Presented by Rebecca Fanning**

A. NEW BUSINESS (Discussion at last meeting)

B. OLD BUSINESS (Discussion at previous meetings)

1. Discussion of Town Tree Replacement List (R. Fanning)
2. Cove Creek Dredging (C. Drayton)
3. Update of LUNR subcommittee for historic design recognition plaque (C. Drayton)
4. Discussion of pet waste littered on the beach (R. Fanning)

C. PENDING ITEMS (No new updates)

**ADMINISTRATION  
COUNCIL WORKSHOP MEETING  
December 1, 2025**

**Chairwoman – Jody Latham**

**Committee Members - Scott Millimet and Justin Novak**

All matters relating to oversight of implementation of the following Town administrative functions: personnel; licensing; Town Attorney; court; rules; solicitation for Boards and Commissions; administrative infrastructure; communications and community outreach.

A. NEW BUSINESS

B. OLD BUSINESS (Staff update available)

C. PENDING ITEMS (Discussion/Action not required)

**WATER AND SEWER AGENDA  
COUNCIL WORKSHOP MEETING  
December 1, 2025**

**Chairman – Justin Novak**

**Committee Members – Jody Latham and Gary Visser**

**Committee Charge:** All matters relating to the Water and Sewer Department and Systems

- I. Monthly Report from Mr. Gress/J. Novak**
  - a. Project Updates (Pump/Lift Stations)
  
- II. Matters for Approval by W&S Committee:**
  - a. Plan for Town Deep Water Wells
  - b. Discussion of extending the fence at Lift Station 3
  
- III. Matters for Discussion by Council:**
  - a. None
  
- IV. Matters Pending Further Action by Council:**
  - a. None
  
- V. New Matters Presented to Council:**
  - a. The next Sullivan’s Island W&S Committee meeting is Thursday, December 11<sup>th</sup> at 9:15 a.m.

**Pending Items to be considered in future meetings (some bear mention/status updates):**

- a. Private Sewer Lateral Policy for I&I Reduction
- b. W&S Ordinance Clean-Up
- c. Written Cost Recovery Program
- d. AMI Meters



Town of Sullivan's Island  
Water & Sewer Department  
Manager Greg Gress  
843-883-5748

Monthly Water Report  
For  
November 2025

Data as of 10/24/25

*SOURCE WATER, WELLS:* Committee discussed future use of wells feasibility study proposal at committee meeting on 8/28/25 and voted to recommend to full council for discussion of HDR's proposed feasibility study. This did not get brought up at the September nor October Council meetings.

*SOURCE WATER, PURCHASE CAPACITY:* No operational problems.

*FLOW:* Distributed 10.191 MG this calendar month, with a daily average flow of .318 MG and a Daily Max of .598 MG.

*SALES:* ??,?? MG billed (*all water*) with a daily average of .??? MGD. (9.141 MG billed in November last year with a daily average of 0.305 MGD).

*RED WATER:* No operational problems.

*DISTRIBUTION SYSTEM:* No operational problems.

Irrigation Service Requests: One (1)

Irrigation service Installs: Two (2)

Storm Drain Conflicts with Water:

Performed 4 water shuts to allow water main offsets to be installed



## Town of Sullivan's Island Water & Sewer Department

Manager Greg Gress  
843-883-5748

*WATER LINE PROJECT:* No operational problems.

*WATER PLANT:* Generator inoperable at old water plant. Old diesel fuel tank is empty. Will need to demo the outdated generator and fuel tank.

*WORK ORDERS:*

*CHEMICALS:* Used 45 gallons of polyphosphate.

*OTHER:* Two open position advertised.



# Town of Sullivan's Island Water & Sewer Department

Manager Greg Gress  
843-883-5748

## Monthly Sewer Report For November 2025

Data as of 11/24/25

*COLLECTION SYSTEM:* No operational problems.  
Storm Drain Conflicts with Sewer: 0 this month.

*LIFT STATIONS:* Rip Rap installation Project at LS#1 & #3 has received outfall dredging permit at LS#1 from Army Corp via Engineer Seamonwhiteside and is ready to go.

*FLOW:* Processed 7.192 MG this month, with a daily average of 0.300 MG and a maximum weekly average of .326 MG. Rainfall total was 0.01 inches.

*SALES:* .??? MG billed this month with a daily average of .??? MGD. (4.448 MG billed in November last year with a daily average of .148 MGD).

*HEADWORKS:* No operational problems.

*OXIDATION DITCH:* No operational problems.

*CLARIFIER:* No operational problems.

*OUTFALL:* No operational problems.



## Town of Sullivan's Island Water & Sewer Department

Manager Greg Gress  
843-883-5748

*NPDES PERMIT:* No operational problems. Still waiting on 5-year NPDES permit renewal from DES. Old permit will remain in effect until new permit is issued. Renewal application was submitted in December 2022.

*BIOSOLIDS:* 0 cu yd. dry to landfill.

*CHEMICALS:* 307 lbs. of chlorine tablets and 149 lbs. of dichlorination tablets used for the month. 15 gal polymer.

*COMPUTER SYSTEMS:* No operational problems. No luck trying to locate the Fiber Optic line between Town Hall and W&S Admin Building. No tracer wire was installed so no way to locate the plastic conduit that the fiber is in.

*WORK ORDERS:*

*OTHER:* Two open position advertised.

**PUBLIC SAFETY  
COUNCIL WORKSHOP MEETING  
December 1, 2025**

**Chairman - Pat O'Neil**

**Committee Members – Carl Hubbard and Scott Millimet**

All matters relating to the Police and Fire Departments, and other matters regarding emergency preparedness.

**A. NEW BUSINESS**

1. Monthly reports by Police and Fire Chiefs
2. Coyotes update

**B. OLD BUSINESS (Staff update available)**

1. Update on Ad hoc group to discuss regulating noise levels

**C. PENDING ITEMS (Discussion/Action not required)**

Type of Incident	Total Incidents
Structure Fire	2
Alarm Malfunction	8
Unintentional Alarm	2
Emergency Medical	5
Water Rescue	5
Citizen Assist	
Hazardous Condition	
Automobile Fire	
Trash, Rubbish, or Grass Fire	
Smoke Scare	
Missing Person	
Other Misc.	1
Total Responses	23

<b>Beach Calls</b>
2
<b>Contacts</b>
3

Incidents Where Aid was Given	
Mutual Aid	
Automatic Aid	2


**Fire Department Activities:**

Fire Department performed prefire plan updates

Tours given to adults and children.

**Training:**

Volunteer drill 11/5 and 11/19



# Charleston County Consolidated 9-1-1 Center

## Sullivans Island Police Department

### SIPD CFS Report

November 2025

Incident Number	Address	Problem	Time Received	Time First Unit Dispatched	Time First Unit EnRoute	Time First Unit At Scene	Time Call Closed	Zone	Case Number
202500712028	MIDDLE ST / JASPER BLVD	Patrol Request	11/1/2025 12:02:29AM	0:02:29	0:02:29	0:02:29	0:03:30	SID3	N
202500712050	JASPER BLVD / STATION 30TH ST	Traffic Stop	11/1/2025 12:17:15AM	0:17:15	0:17:15	0:17:15	0:22:41	SID3	N
202500712192	1450 MIDDLE ST	Patrol Request	11/1/2025 1:29:34AM	1:29:34	1:29:34	1:29:34	1:30:04	SID1	N
202500712218	STATION 22ND ST / MIDDLE ST	Patrol Request	11/1/2025 1:38:37AM	1:38:37	1:38:37	1:38:37	1:39:42	SID2	N
202500712603	1 14TH AV	Special Assignment	11/1/2025 5:01:56AM	5:01:56	5:01:56	5:02:01	15:49:36	IPD2	N
202500712923	STATION 22 1/2 ST / MIDDLE ST	Traffic Stop	11/1/2025 9:38:07AM	9:38:07	9:38:07	9:38:07	9:42:11	SID2	N
202500713539	WADMALAW ISLAND	Special Assignment	11/1/2025 4:28:35PM	16:28:35	16:28:35	16:28:35	0:01:05		N
202500713611	Any Sipd Officer	103A01_Message Delivery	11/1/2025 5:02:25PM	17:05:31			17:06:41	SIADM	N
202500713829	STATION 9TH ST / OSCEOLA ST	Patrol Request	11/1/2025 7:05:29PM	19:05:29	19:05:29	19:05:29	19:05:36	SID1	N
202500713832	MIDDLE ST / STATION 12TH ST	Patrol Request	11/1/2025 7:05:49PM	19:05:49	19:05:49	19:05:49	19:05:56	SID1	N
202500713864	MIDDLE ST / JASPER BLVD	Patrol Request	11/1/2025 7:31:19PM	19:31:19	19:31:19	19:31:19	19:31:26	SID3	N
202500713866	STATION 26TH ST / RAVEN DR	Patrol Request	11/1/2025 7:31:39PM	19:31:39	19:31:39	19:31:39	19:31:46	SID2	N
202500714030	STATION 22 1/2 ST / MIDDLE ST	Patrol Request	11/1/2025 9:20:14PM	21:20:14	21:20:14	21:20:14	21:20:17	SID2	N
202500714031	STATION 22ND ST / MIDDLE ST	Patrol Request	11/1/2025 9:20:35PM	21:20:35	21:20:35	21:20:35	21:20:39	SID2	N
202500714032	STATION 20 1/2 ST / MIDDLE ST	Patrol Request	11/1/2025 9:20:44PM	21:20:44	21:20:44	21:20:44	21:20:49	SID2	N
202500714033	STATION 20TH ST / MIDDLE ST	Patrol Request	11/1/2025 9:20:54PM	21:20:54	21:20:54	21:20:54	21:20:57	SID2	N
202500714035	STATION 19TH ST / MIDDLE ST	Patrol Request	11/1/2025 9:21:02PM	21:21:02	21:21:02	21:21:02	21:21:05	SID2	N
202500714036	STATION 20TH ST / GULL DR	Patrol Request	11/1/2025 9:21:10PM	21:21:10	21:21:10	21:21:10	21:21:13	SID2	N
202500714037	STATION 21ST ST / MIDDLE ST	Patrol Request	11/1/2025 9:21:18PM	21:21:18	21:21:18	21:21:18	21:21:21	SID2	N
202500714038	STATION 19TH ST / BACK ST	Patrol Request	11/1/2025 9:21:26PM	21:21:26	21:21:26	21:21:26	21:21:29	SID2	N
202500714064	MIDDLE ST / JASPER BLVD	Patrol Request	11/1/2025 9:39:59PM	21:39:59	21:39:59	21:39:59	21:41:51	SID3	N
202500714072	1450 MIDDLE ST	Patrol Request	11/1/2025 9:47:41PM	21:47:41	21:47:41	21:47:41	21:48:12	SID1	N
202500714078	STATION 20TH ST / GULL DR	Patrol Request	11/1/2025 9:52:54PM	21:52:54	21:52:54	21:52:54	21:54:35	SID2	N
202500714090	STATION 19TH ST / MIDDLE ST	Patrol Request	11/1/2025 10:00:44PM	22:00:44	22:00:44	22:00:44	22:02:49	SID2	N
202500714104	STATION 19TH ST / BACK ST	Patrol Request	11/1/2025 10:04:20PM	22:04:20	22:04:20	22:04:20	22:05:12	SID2	N
202500714117	STATION 9TH ST / OSCEOLA ST	Patrol Request	11/1/2025 10:08:24PM	22:08:24	22:08:24	22:08:24	22:09:38	SID1	N
202500714118	MIDDLE ST / STATION 12TH ST	Patrol Request	11/1/2025 10:10:02PM	22:10:02	22:10:02	22:10:02	22:11:59	SID1	N
202500714232	STATION 21ST ST / MIDDLE ST	Patrol Request	11/1/2025 11:15:29PM	23:15:29	23:15:29	23:15:29	23:16:31	SID2	N
202500714447	STATION 22 1/2 ST / MIDDLE ST	Traffic Stop	11/2/2025 1:11:00AM	1:11:00	1:11:00	1:11:00	1:46:56	SID2	N
202500714449	402 STATION 12TH ST	129C03_Suspicious Vehicle	11/2/2025 1:11:51AM	1:11:51	1:11:51	1:11:51	1:12:01	SID1	N

Incident Number	Address	Problem	Time Received	Time First Unit Dispatched	Time First Unit EnRoute	Time First Unit At Scene	Time Call Closed	Zone	Case Number
202500714579	2210 Middle St	104C02_Commercial Burg Ala	11/2/2025 2:00:40AM	2:01:43	2:01:43	2:02:15	2:07:35	SID2	N
202500714660	2210 Middle St	104C02_Commercial Burg Ala	11/2/2025 3:45:37AM	3:46:29	3:46:29	3:48:32	3:51:37	SID2	N
202500715113	MIDDLE ST / JASPER BLVD	Patrol Request	11/2/2025 10:48:12AM	10:48:12	10:48:12	10:48:12	10:48:19	SID3	N
202500715116	STATION 26TH ST / RAVEN DF	Patrol Request	11/2/2025 10:50:12AM	10:50:12	10:50:12	10:50:12	10:50:47	SID2	N
202500715123	STATION 22 1/2 ST / MIDDLE S	Patrol Request	11/2/2025 10:54:00AM	10:54:00	10:54:00	10:54:00	10:54:16	SID2	N
202500715125	STATION 22ND ST / MIDDLE S	Patrol Request	11/2/2025 10:54:24AM	10:54:24	10:54:24	10:54:24	10:54:35	SID2	N
202500715126	STATION 21ST ST / MIDDLE S	Patrol Request	11/2/2025 10:54:45AM	10:54:45	10:54:45	10:54:45	10:54:55	SID2	N
202500715128	STATION 20 1/2 ST / MIDDLE S	Patrol Request	11/2/2025 10:55:07AM	10:55:07	10:55:07	10:55:07	10:55:19	SID2	N
202500715129	STATION 20TH ST / GULL DR	Patrol Request	11/2/2025 10:55:33AM	10:55:33	10:55:33	10:55:33	10:55:51	SID2	N
202500715131	STATION 20TH ST / MIDDLE S	Patrol Request	11/2/2025 10:56:19AM	10:56:19	10:56:19	10:56:19	10:56:43	SID2	N
202500715132	STATION 19TH ST / MIDDLE S	Patrol Request	11/2/2025 10:56:50AM	10:56:50	10:56:50	10:56:50	10:57:01	SID2	N
202500715134	STATION 19TH ST / BACK ST	Patrol Request	11/2/2025 10:57:15AM	10:57:15	10:57:15	10:57:15	10:57:38	SID2	N
202500715141	STATION 9TH ST / OSCEOLA /	Patrol Request	11/2/2025 11:03:10AM	11:03:10	11:03:10	11:03:10	11:03:26	SID1	N
202500715148	MIDDLE ST / STATION 12TH S	Patrol Request	11/2/2025 11:06:05AM	11:06:05	11:06:05	11:06:05	11:07:15	SID1	N
202500715156	2050 MIDDLE ST	*911 Open Line	11/2/2025 11:09:48AM	11:10:46	11:10:47		11:10:52	SID2	N
202500715520	128 Ocean Blvd	*Suspicious Person_In Progre:	11/2/2025 3:26:28PM	15:27:53	15:27:53	15:28:07	15:46:12	IPD1	N
202500715563	1 BREACH INLET BRIDGE (SI)	129C03_Suspicious Vehicle	11/2/2025 3:57:06PM	15:57:06	15:57:06	15:57:06	16:03:44	SID3	N
202500715948	1450 MIDDLE ST	Patrol Request	11/2/2025 8:15:40PM	20:15:40	20:15:40	20:15:40	20:16:17	SID1	N
202500716029	2219 Atlantic Av	106C07E_Assault	11/2/2025 9:04:51PM	21:06:22	21:06:58	21:11:54	23:05:41	SID2	Y
202500716113	2219 Atlantic Av	*Administrative	11/2/2025 10:21:18PM	22:35:35			22:36:51	SID2	N
202500716199	2917 Ion Av	107B01_Assist Agency	11/2/2025 11:30:34PM	23:31:44	23:31:50	23:40:59	23:47:53	SID3	N
202500716238	PETTIGREW ST / STATION 22I	129C03_Suspicious Vehicle	11/2/2025 11:52:21PM	23:52:21	23:52:21	23:52:21	23:57:11	SID2	N
202500716382	1-3 ISLE OF PALMS CONNECT	*Assist Other Agencies	11/3/2025 1:44:45AM	1:44:56	1:44:57	1:44:57	1:59:27	IPD9	N
202500716849	3222 MIDDLE ST	Officer Initiated Call	11/3/2025 8:22:08AM	8:22:08	8:22:08	8:22:08	9:06:37	SID3	N
202500717033	2056 Middle St	*Administrative	11/3/2025 9:55:23AM	10:01:33			11:25:57	SID2	N
202500717578	2014 Mike Perkis Pl	*Threat_Past	11/3/2025 2:13:27PM	14:17:59	15:05:47	15:05:50	17:07:58	SID2	Y
202500717592	0 Station 22 Beach / Public Bea	107D01_Assist Agency Urgent	11/3/2025 2:21:30PM	14:23:13	14:23:13	14:25:22	14:44:31	SID2	N
202500718028	1450 Middle St	Patrol Request	11/3/2025 6:03:01PM	18:15:52	18:15:52		18:16:12	SID1	N
202500718493	STATION 20TH ST / GULL DR	Patrol Request	11/3/2025 11:42:42PM	23:42:42	23:42:42	23:42:42	23:43:13	SID2	N
202500718497	STATION 20 1/2 ST / MIDDLE S	Patrol Request	11/3/2025 11:43:52PM	23:43:52	23:43:52	23:43:52	23:44:12	SID2	N
202500718501	STATION 19TH ST / MIDDLE S	Patrol Request	11/3/2025 11:45:28PM	23:45:28	23:45:28	23:45:28	23:45:43	SID2	N
202500718502	STATION 20TH ST / MIDDLE S	Patrol Request	11/3/2025 11:46:49PM	23:46:49	23:46:49	23:46:49	23:46:59	SID2	N
202500718506	STATION 19TH ST / BACK ST	Patrol Request	11/3/2025 11:48:53PM	23:48:53	23:48:53	23:48:53	23:49:54	SID2	N
202500718512	0 STATION 12 BEACH/ PUBLIC	129C03_Suspicious Vehicle	11/3/2025 11:52:44PM	23:52:44	23:52:44	23:52:44	0:01:20	SID1	N
202500718528	MIDDLE ST / STATION 12TH S	Patrol Request	11/4/2025 12:02:08AM	0:02:08	0:02:08	0:02:08	0:02:35	SID1	N
202500718533	STATION 9TH ST / OSCEOLA /	Patrol Request	11/4/2025 12:04:36AM	0:04:36	0:04:36	0:04:36	0:04:43	SID1	N
202500718547	STATION 21ST ST / MIDDLE S	Patrol Request	11/4/2025 12:08:46AM	0:08:46	0:08:46	0:08:46	0:09:01	SID2	N
202500718549	STATION 22ND ST / MIDDLE S	Patrol Request	11/4/2025 12:09:19AM	0:09:19	0:09:19	0:09:19	0:09:35	SID2	N
202500718552	STATION 22 1/2 ST / MIDDLE S	Patrol Request	11/4/2025 12:10:30AM	0:10:30	0:10:30	0:10:30	0:12:41	SID2	N
202500718565	STATION 9TH ST / OSCEOLA /	Patrol Request	11/4/2025 12:14:23AM	0:14:23	0:14:23	0:14:23	0:14:39	SID1	N

Incident Number	Address	Problem	Time Received	Time First Unit Dispatched	Time First Unit EnRoute	Time First Unit At Scene	Time Call Closed	Zone	Case Number
202500718567	STATION 26TH ST / RAVEN DF	Patrol Request	11/4/2025 12:16:58AM	0:16:58	0:16:58	0:16:58	0:17:15	SID2	N
202500718568	MIDDLE ST / STATION 12TH S	Patrol Request	11/4/2025 12:17:23AM	0:17:23	0:17:23	0:17:23	0:17:36	SID1	N
202500718572	MIDDLE ST / JASPER BLVD	Patrol Request	11/4/2025 12:21:23AM	0:21:23	0:21:23	0:21:23	0:22:38	SID3	N
202500718573	STATION 19TH ST / BACK ST	Patrol Request	11/4/2025 12:22:08AM	0:22:08	0:22:08	0:22:08	0:22:51	SID2	N
202500718576	STATION 19TH ST / MIDDLE S	Patrol Request	11/4/2025 12:23:11AM	0:23:11	0:23:11	0:23:11	0:23:25	SID2	N
202500718579	STATION 20TH ST / MIDDLE S	Patrol Request	11/4/2025 12:23:36AM	0:23:36	0:23:36	0:23:36	0:23:57	SID2	N
202500718581	STATION 20TH ST / GULL DR	Patrol Request	11/4/2025 12:24:21AM	0:24:21	0:24:21	0:24:21	0:24:49	SID2	N
202500718582	STATION 20 1/2 ST / MIDDLE S	Patrol Request	11/4/2025 12:25:11AM	0:25:11	0:25:11	0:25:11	0:25:26	SID2	N
202500718583	STATION 21ST ST / MIDDLE S	Patrol Request	11/4/2025 12:25:36AM	0:25:36	0:25:36	0:25:36	0:25:45	SID2	N
202500718584	STATION 22ND ST / MIDDLE S	Patrol Request	11/4/2025 12:25:51AM	0:25:51	0:25:51	0:25:51	0:26:06	SID2	N
202500718585	STATION 22 1/2 ST / MIDDLE S	Patrol Request	11/4/2025 12:26:16AM	0:26:16	0:26:16	0:26:16	0:26:30	SID2	N
202500718591	STATION 26TH ST / RAVEN DF	Patrol Request	11/4/2025 12:30:03AM	0:30:03	0:30:03	0:30:03	0:31:49	SID2	N
202500718597	MIDDLE ST / JASPER BLVD	Patrol Request	11/4/2025 12:34:18AM	0:34:18	0:34:18	0:34:18	0:34:45	SID3	N
202500718616	2210 Middle St	104C02_Commercial Burg Ala	11/4/2025 12:44:55AM	0:45:23	0:45:39	0:46:07	0:49:02	SID2	N
202500718856	STATION 9TH ST / OSCEOLA /	Patrol Request	11/4/2025 3:06:59AM	3:06:59	3:06:59	3:06:59	3:07:04	SID1	N
202500718858	MIDDLE ST / STATION 12TH S	Patrol Request	11/4/2025 3:07:13AM	3:07:13	3:07:13	3:07:13	3:07:20	SID1	N
202500718860	STATION 19TH ST / MIDDLE S	Patrol Request	11/4/2025 3:07:54AM	3:07:54	3:07:54	3:07:54	3:08:04	SID2	N
202500718861	STATION 20TH ST / MIDDLE S	Patrol Request	11/4/2025 3:08:15AM	3:08:15	3:08:15	3:08:15	3:08:24	SID2	N
202500718862	STATION 20 1/2 ST / MIDDLE S	Patrol Request	11/4/2025 3:08:30AM	3:08:30	3:08:30	3:08:30	3:08:38	SID2	N
202500718863	STATION 21ST ST / MIDDLE S	Patrol Request	11/4/2025 3:08:46AM	3:08:46	3:08:46	3:08:46	3:08:53	SID2	N
202500718864	STATION 22ND ST / MIDDLE S	Patrol Request	11/4/2025 3:09:00AM	3:09:00	3:09:00	3:09:00	3:09:11	SID2	N
202500718865	STATION 22 1/2 ST / MIDDLE S	Patrol Request	11/4/2025 3:09:20AM	3:09:20	3:09:20	3:09:20	3:09:35	SID2	N
202500718868	MIDDLE ST / JASPER BLVD	Patrol Request	11/4/2025 3:13:42AM	3:13:42	3:13:42	3:13:42	3:14:07	SID3	N
202500719174	STATION 22ND ST / JASPER B	Disabled Motorist	11/4/2025 7:17:41AM	7:17:41	7:17:41	7:17:41	7:27:52	SID2	N
202500719440	2014 MIKE PERKIS PL	107B01_Assist Agency	11/4/2025 9:10:34AM	9:10:34	9:10:34	9:10:34	18:47:53	SID2	N
202500719581	3222 Middle St	*Miscellaneous	11/4/2025 10:02:54AM	10:04:32	10:06:08	10:54:27	10:55:47	SID3	Y
202500720670	1870 WALLACE SCHOOL RD	Patrol Request	11/4/2025 6:44:14PM	18:44:14	18:44:14	18:44:14	18:44:27	CHT4	N
202500720712	STATION 20TH ST / GULL DR	Patrol Request	11/4/2025 7:09:58PM	19:09:58	19:09:58	19:09:58	19:11:36	SID2	N
202500720836	MIDDLE ST / JASPER BLVD	Patrol Request	11/4/2025 8:30:53PM	20:30:53	20:30:53	20:30:53	20:33:25	SID3	N
202500720849	1450 MIDDLE ST	Patrol Request	11/4/2025 8:39:11PM	20:39:11	20:39:11	20:39:11	20:39:32	SID1	N
202500720852	DIST7SIPD	Patrol Request	11/4/2025 8:41:21PM	20:41:21	20:41:21	20:41:21	20:41:48	SID1	N
202500720862	MIDDLE ST / STATION 12TH S	Patrol Request	11/4/2025 8:43:39PM	20:43:39	20:43:39	20:43:39	20:44:55	SID1	N
202500720955	STATION 19TH ST / MIDDLE S	Patrol Request	11/4/2025 9:57:32PM	21:57:32	21:57:32	21:57:32	21:59:44	SID2	N
202500721131	STATION 9TH ST / OSCEOLA /	Patrol Request	11/5/2025 12:09:15AM	0:09:15	0:09:15	0:09:15	0:09:29	SID1	N
202500721135	MIDDLE ST / STATION 12TH S	Patrol Request	11/5/2025 12:13:29AM	0:13:29	0:13:29	0:13:29	0:13:43	SID1	N
202500721146	STATION 19TH ST / BACK ST	Patrol Request	11/5/2025 12:20:03AM	0:20:03	0:20:03	0:20:03	0:20:30	SID2	N
202500721150	STATION 19TH ST / MIDDLE S	Patrol Request	11/5/2025 12:21:18AM	0:21:18	0:21:18	0:21:18	0:21:33	SID2	N
202500721151	STATION 20TH ST / MIDDLE S	Patrol Request	11/5/2025 12:21:41AM	0:21:41	0:21:41	0:21:41	0:21:52	SID2	N
202500721153	STATION 20TH ST / GULL DR	Patrol Request	11/5/2025 12:22:05AM	0:22:05	0:22:05	0:22:05	0:22:23	SID2	N
202500721156	STATION 20 1/2 ST / MIDDLE S	Patrol Request	11/5/2025 12:23:13AM	0:23:13	0:23:13	0:23:13	0:23:30	SID2	N

Incident Number	Address	Problem	Time Received	Time First Unit Dispatched	Time First Unit EnRoute	Time First Unit At Scene	Time Call Closed	Zone	Case Number
202500721157	STATION 21ST ST / MIDDLE S	Patrol Request	11/5/2025 12:23:39AM	0:23:39	0:23:39	0:23:39	0:23:46	SID2	N
202500721158	STATION 22ND ST / MIDDLE S	Patrol Request	11/5/2025 12:23:56AM	0:23:56	0:23:56	0:23:56	0:24:12	SID2	N
202500721160	STATION 22 1/2 ST / MIDDLE S	Patrol Request	11/5/2025 12:24:19AM	0:24:19	0:24:19	0:24:19	0:24:40	SID2	N
202500721164	STATION 26TH ST / RAVEN DF	Patrol Request	11/5/2025 12:28:08AM	0:28:08	0:28:08	0:28:08	0:28:39	SID2	N
202500721166	MIDDLE ST / JASPER BLVD	Patrol Request	11/5/2025 12:32:23AM	0:32:23	0:32:23	0:32:23	0:32:52	SID3	N
202500721190	STATION 19TH ST / BACK ST	Patrol Request	11/5/2025 12:50:57AM	0:50:57	0:50:57	0:50:57	0:51:43	SID2	N
202500721223	STATION 22ND ST / MIDDLE S	Patrol Request	11/5/2025 1:14:13AM	1:14:13	1:14:13	1:14:13	1:14:41	SID2	N
202500721237	STATION 21ST ST / MIDDLE S	Patrol Request	11/5/2025 1:18:37AM	1:18:37	1:18:37	1:18:37	1:19:09	SID2	N
202500721275	STATION 20TH ST / MIDDLE S	Patrol Request	11/5/2025 1:34:58AM	1:34:58	1:34:58	1:34:58	1:35:35	SID2	N
202500721283	COVE INLET BRIDGE	Patrol Request	11/5/2025 1:39:37AM	1:39:37	1:39:37	1:39:37	1:40:08	SID2	N
202500721333	STATION 20 1/2 ST / MIDDLE S	Patrol Request	11/5/2025 2:20:55AM	2:20:55	2:20:55	2:20:55	2:21:54	SID2	N
202500721455	MIDDLE ST / JASPER BLVD	Patrol Request	11/5/2025 4:54:10AM	4:54:10	4:54:10	4:54:10	4:54:54	SID3	N
202500721458	STATION 22 1/2 ST / MIDDLE S	Patrol Request	11/5/2025 4:58:39AM	4:58:39	4:58:39	4:58:39	4:58:45	SID2	N
202500721459	STATION 22ND ST / MIDDLE S	Patrol Request	11/5/2025 4:58:53AM	4:58:53	4:58:53	4:58:53	4:58:59	SID2	N
202500721460	STATION 21ST ST / MIDDLE S	Patrol Request	11/5/2025 4:59:04AM	4:59:04	4:59:04	4:59:04	4:59:09	SID2	N
202500721461	STATION 20 1/2 ST / MIDDLE S	Patrol Request	11/5/2025 4:59:15AM	4:59:15	4:59:15	4:59:15	4:59:25	SID2	N
202500721462	STATION 20TH ST / GULL DR	Patrol Request	11/5/2025 5:00:01AM	5:00:01	5:00:01	5:00:01	5:00:26	SID2	N
202500721465	STATION 20TH ST / MIDDLE S	Patrol Request	11/5/2025 5:00:55AM	5:00:55	5:00:55	5:00:55	5:01:06	SID2	N
202500721468	STATION 19TH ST / MIDDLE S	Patrol Request	11/5/2025 5:01:19AM	5:01:19	5:01:19	5:01:19	5:01:47	SID2	N
202500721469	STATION 19TH ST / BACK ST	Patrol Request	11/5/2025 5:02:21AM	5:02:21	5:02:21	5:02:21	5:02:37	SID2	N
202500721475	1870 WALLACE SCHOOL RD	Patrol Request	11/5/2025 5:09:47AM	5:09:47	5:09:47	5:09:47	5:09:54	CHT4	N
202500721476	STATION 9TH ST / OSCEOLA /	Patrol Request	11/5/2025 5:10:01AM	5:10:01	5:10:01	5:10:01	5:10:18	SID1	N
202500721477	MIDDLE ST / STATION 12TH S	Patrol Request	11/5/2025 5:13:40AM	5:13:40	5:13:40	5:13:40	5:13:58	SID1	N
202500721480	STATION 26TH ST / RAVEN DF	Patrol Request	11/5/2025 5:21:16AM	5:21:16	5:21:16	5:21:16	5:21:53	SID2	N
202500721948	2056 Middle St	*Administrative	11/5/2025 9:56:14AM	9:57:10	9:58:15	9:58:18	10:04:11	SID2	N
202500722373	STATION 27TH ST / JASPER B	Traffic Stop	11/5/2025 2:09:15PM	14:09:15	14:09:15	14:09:15	14:14:14	SID3	N
202500722925	STATION 9TH ST / OSCEOLA /	Patrol Request	11/5/2025 6:55:37PM	18:55:37	18:55:37	18:55:37	18:57:03	SID1	N
202500722929	MIDDLE ST / STATION 12TH S	Patrol Request	11/5/2025 6:57:55PM	18:57:55	18:57:55	18:57:55	18:59:13	SID1	N
202500722999	STATION 19TH ST / MIDDLE S	Patrol Request	11/5/2025 7:41:10PM	19:41:10	19:41:10	19:41:10	19:44:10	SID2	N
202500723105	114 Ocean Blvd	107D01_Assist Agency Urgent	11/5/2025 9:02:01PM	21:02:25	21:02:25	21:02:25	21:03:50	IPD1	N
202500723241	STA 21 BEACH ACCESS	Patrol Request	11/5/2025 10:52:24PM	22:52:24	22:52:24	22:52:24	22:52:43	SID2	N
202500723245	STATION 21ST ST / MIDDLE S	Patrol Request	11/5/2025 10:53:47PM	22:53:47	22:53:47	22:53:47	22:54:36	SID2	N
202500723266	STATION 19TH ST / BACK ST	Patrol Request	11/5/2025 11:08:43PM	23:08:43	23:08:43	23:08:43	23:09:41	SID2	N
202500723306	MIDDLE ST / JASPER BLVD	Patrol Request	11/5/2025 11:27:07PM	23:27:07	23:27:07	23:27:07	23:27:54	SID3	N
202500723313	951 Middle St	104C03_Residential Burg Alar	11/5/2025 11:32:55PM	23:34:26	23:35:02	23:40:31	23:47:09	SID1	N
202500723341	STATION 20 1/2 ST / MIDDLE S	Patrol Request	11/5/2025 11:55:10PM	23:55:10	23:55:10	23:55:10	23:56:18	SID2	N
202500723377	STATION 9TH ST / OSCEOLA /	Patrol Request	11/6/2025 12:17:49AM	0:17:49	0:17:49	0:17:49	0:18:22	SID1	N
202500723396	MIDDLE ST / STATION 12TH S	Patrol Request	11/6/2025 12:36:09AM	0:36:09	0:36:09	0:36:09	0:36:14	SID1	N
202500723397	STATION 19TH ST / BACK ST	Patrol Request	11/6/2025 12:36:22AM	0:36:22	0:36:22	0:36:22	0:36:30	SID2	N
202500723398	STATION 19TH ST / MIDDLE S	Patrol Request	11/6/2025 12:36:44AM	0:36:44	0:36:44	0:36:44	0:36:49	SID2	N

Incident Number	Address	Problem	Time Received	Time First Unit Dispatched	Time First Unit EnRoute	Time First Unit At Scene	Time Call Closed	Zone	Case Number
202500723401	STATION 20TH ST / MIDDLE S	Patrol Request	11/6/2025 12:36:56AM	0:36:56	0:36:56	0:36:56	0:37:02	SID2	N
202500723402	STATION 20TH ST / GULL DR	Patrol Request	11/6/2025 12:37:12AM	0:37:12	0:37:12	0:37:12	0:37:19	SID2	N
202500723404	STATION 20 1/2 ST / MIDDLE S	Patrol Request	11/6/2025 12:37:24AM	0:37:24	0:37:24	0:37:24	0:37:29	SID2	N
202500723405	STATION 21ST ST / MIDDLE S	Patrol Request	11/6/2025 12:37:46AM	0:37:46	0:37:46	0:37:46	0:37:50	SID2	N
202500723406	STATION 22ND ST / MIDDLE S	Patrol Request	11/6/2025 12:37:57AM	0:37:57	0:37:57	0:37:57	0:38:06	SID2	N
202500723407	STATION 22 1/2 ST / MIDDLE S	Patrol Request	11/6/2025 12:38:22AM	0:38:22	0:38:22	0:38:22	0:38:35	SID2	N
202500723408	STATION 26TH ST / RAVEN DF	Patrol Request	11/6/2025 12:40:14AM	0:40:14	0:40:14	0:40:14	0:40:38	SID2	N
202500723415	MIDDLE ST / JASPER BLVD	Patrol Request	11/6/2025 12:44:47AM	0:44:47	0:44:47	0:44:47	0:45:17	SID3	N
202500723670	STATION 22ND ST / MIDDLE S	Patrol Request	11/6/2025 3:14:57AM	3:14:57	3:14:57	3:14:57	3:17:36	SID2	N
202500723737	STATION 9TH ST / OSCEOLA /	Patrol Request	11/6/2025 3:59:36AM	3:59:36	3:59:36	3:59:36	4:00:01	SID1	N
202500723744	MIDDLE ST / STATION 12TH S	Patrol Request	11/6/2025 4:03:04AM	4:03:04	4:03:04	4:03:04	4:03:18	SID1	N
202500723765	STATION 19TH ST / BACK ST	Patrol Request	11/6/2025 4:09:05AM	4:09:05	4:09:05	4:09:05	4:09:24	SID2	N
202500723769	STATION 19TH ST / MIDDLE S	Patrol Request	11/6/2025 4:10:03AM	4:10:03	4:10:03	4:10:03	4:10:25	SID2	N
202500723772	STATION 20TH ST / MIDDLE S	Patrol Request	11/6/2025 4:10:31AM	4:10:31	4:10:31	4:10:31	4:11:02	SID2	N
202500723773	STATION 20TH ST / GULL DR	Patrol Request	11/6/2025 4:11:12AM	4:11:12	4:11:12	4:11:12	4:11:43	SID2	N
202500723778	STATION 20 1/2 ST / MIDDLE S	Patrol Request	11/6/2025 4:12:09AM	4:12:09	4:12:09	4:12:09	4:12:29	SID2	N
202500723783	STATION 21ST ST / MIDDLE S	Patrol Request	11/6/2025 4:12:42AM	4:12:42	4:12:42	4:12:42	4:12:50	SID2	N
202500723786	STATION 22ND ST / MIDDLE S	Patrol Request	11/6/2025 4:12:58AM	4:12:58	4:12:58	4:12:58	4:13:07	SID2	N
202500723787	STATION 22 1/2 ST / MIDDLE S	Patrol Request	11/6/2025 4:13:14AM	4:13:14	4:13:14	4:13:14	4:13:36	SID2	N
202500723801	STATION 26TH ST / RAVEN DF	Patrol Request	11/6/2025 4:17:34AM	4:17:34	4:17:34	4:17:34	4:18:11	SID2	N
202500723807	MIDDLE ST / JASPER BLVD	Patrol Request	11/6/2025 4:21:59AM	4:21:59	4:21:59	4:21:59	4:22:38	SID3	N
202500724231	2030 MIDDLE ST	Follow Up	11/6/2025 9:40:14AM	9:40:14	9:40:14	9:40:14	9:43:57	SID2	N
202500724253	STATION 28TH ST / JASPER B	Traffic Stop	11/6/2025 9:49:18AM	9:49:18	9:49:18	9:49:18	9:54:34	SID3	N
202500724325	3831 LEEDS AV	Special Assignment	11/6/2025 10:19:53AM	10:19:53	10:19:53		11:42:34	SOD4	N
202500724558	2830 MIDDLE ST	Follow Up	11/6/2025 12:09:50PM	12:09:50	12:09:50	12:09:50	12:13:07	SID3	N
202500724627	CHARLESTON BLVD / PALM B	Traffic Stop	11/6/2025 12:44:07PM	12:44:07	12:44:07	12:44:07	13:10:26	IPD1	N
202500725021	0 STATION 12 BEACH/ PUBLIC	Bicycle Stop	11/6/2025 4:04:00PM	16:04:00	16:04:00	16:04:00	16:31:12	SID1	N
202500725383	STATION 9TH ST / OSCEOLA /	Patrol Request	11/6/2025 7:12:10PM	19:12:10	19:12:10	19:12:10	19:12:59	SID1	N
202500725384	MIDDLE ST / STATION 12TH S	Patrol Request	11/6/2025 7:13:38PM	19:13:38	19:13:38	19:13:38	19:16:14	SID1	N
202500725416	MIDDLE ST / JASPER BLVD	Patrol Request	11/6/2025 7:29:36PM	19:29:36	19:29:36	19:29:36	19:30:15	SID3	N
202500725418	1714 MIDDLE ST	*Public Service_In Progress	11/6/2025 7:30:14PM	19:31:43	19:31:43	19:38:56	19:45:14	SID1	N
202500725570	STATION 19TH ST / MIDDLE S	Patrol Request	11/6/2025 9:05:31PM	21:05:31	21:05:31	21:05:31	21:09:25	SID2	N
202500725626	STATION 20TH ST / GULL DR	Patrol Request	11/6/2025 9:45:16PM	21:45:16	21:45:16	21:45:16	21:46:19	SID2	N
202500725649	MIDDLE ST / JASPER BLVD	Patrol Request	11/6/2025 10:12:26PM	22:12:26	22:12:26	22:12:26	22:12:30	SID3	N
202500725650	STATION 26TH ST / RAVEN DF	Patrol Request	11/6/2025 10:12:35PM	22:12:35	22:12:35	22:12:35	22:12:38	SID2	N
202500725653	STATION 22 1/2 ST / MIDDLE S	Patrol Request	11/6/2025 10:12:42PM	22:12:42	22:12:42	22:12:42	22:12:45	SID2	N
202500725654	STATION 22ND ST / MIDDLE S	Patrol Request	11/6/2025 10:13:34PM	22:13:34	22:13:34	22:13:34	22:13:37	SID2	N
202500725655	STATION 20 1/2 ST / MIDDLE S	Patrol Request	11/6/2025 10:13:42PM	22:13:42	22:13:42	22:13:42	22:13:45	SID2	N
202500725656	STATION 20TH ST / MIDDLE S	Patrol Request	11/6/2025 10:13:50PM	22:13:50	22:13:50	22:13:50	22:13:53	SID2	N
202500725658	STATION 19TH ST / MIDDLE S	Patrol Request	11/6/2025 10:13:59PM	22:13:59	22:13:59	22:13:59	22:14:02	SID2	N

Incident Number	Address	Problem	Time Received	Time First Unit Dispatched	Time First Unit EnRoute	Time First Unit At Scene	Time Call Closed	Zone	Case Number
202500725659	STATION 20TH ST / GULL DR	Patrol Request	11/6/2025 10:14:06PM	22:14:06	22:14:06	22:14:06	22:14:09	SID2	N
202500725660	STATION 21ST ST / MIDDLE S	Patrol Request	11/6/2025 10:14:14PM	22:14:14	22:14:14	22:14:14	22:14:21	SID2	N
202500725661	STATION 19TH ST / BACK ST	Patrol Request	11/6/2025 10:14:26PM	22:14:26	22:14:26	22:14:26	22:14:29	SID2	N
202500725679	STA 21 ACCESS	Patrol Request	11/6/2025 10:26:04PM	22:26:04	22:26:04	22:26:04	22:26:41	SID2	N
202500725682	STATION 21ST ST / MIDDLE S	Patrol Request	11/6/2025 10:28:28PM	22:28:28	22:28:28	22:28:28	22:29:29	SID2	N
202500725698	STATION 19TH ST / BACK ST	Patrol Request	11/6/2025 10:39:01PM	22:39:01	22:39:01	22:39:01	22:40:53	SID2	N
202500725862	STATION 20TH ST / MIDDLE S	Patrol Request	11/7/2025 12:21:22AM	0:21:22	0:21:22	0:21:22	0:22:17	SID2	N
202500725978	STATION 20 1/2 ST / MIDDLE S	Patrol Request	11/7/2025 1:52:21AM	1:52:21	1:52:21	1:52:21	1:53:16	SID2	N
202500725981	STATION 26TH ST / RAVEN DF	Patrol Request	11/7/2025 1:54:33AM	1:54:33	1:54:33	1:54:33	1:54:36	SID2	N
202500725982	MIDDLE ST / JASPER BLVD	Patrol Request	11/7/2025 1:54:41AM	1:54:41	1:54:41	1:54:41	1:54:44	SID3	N
202500726106	STATION 22 1/2 ST / MIDDLE S	Patrol Request	11/7/2025 4:12:49AM	4:12:49	4:12:49	4:12:49	4:14:49	SID2	N
202500726117	2620 Atlantic Av	*911 Open Line	11/7/2025 4:32:40AM	4:35:52	4:36:13	4:40:22	4:46:08	SID2	N
202500726207	1735 ATLANTIC AV	129C03_Suspicious Vehicle	11/7/2025 6:18:03AM	6:18:03	6:18:03	6:18:03	6:26:21	SID1	N
202500726222	0 STATION 18 1/2 BEACH/ PUE	Patrol Request	11/7/2025 6:27:10AM	6:27:10	6:27:10	6:27:10	7:24:43	SID2	N
202500726349	POE AV / STATION 18TH ST	Traffic Stop	11/7/2025 7:13:18AM	7:13:18	7:13:18	7:13:18	7:17:37	SID1	N
202500726420	1 BREACH INLET BRIDGE (SI)	*Assist Other Agencies	11/7/2025 7:49:58AM	7:51:30			7:53:55	SID3	N
202500727427	STATION 28 1/2 ST / JASPER E	Parking Enforcement	11/7/2025 2:22:45PM	14:22:45	14:22:45	14:34:38	14:51:14	SID3	N
202500727544	2308 Jasper Blvd	*Public Service_Escort	11/7/2025 3:17:57PM	15:18:25	15:19:14	15:28:16	16:07:44	SID2	N
202500727620	STATION 18TH ST / CENTRAL	Traffic Stop	11/7/2025 3:49:41PM	15:49:41	15:49:41	15:49:41	17:04:02	SID1	N
202500728007	3130 JASPER BLVD	Traffic Stop	11/7/2025 6:48:05PM	18:48:05	18:48:05	18:48:05	18:54:28	SID3	N
202500728040	0 STATION 22 BEACH / PUBLIK	Patrol Request	11/7/2025 6:59:30PM	18:59:30	18:59:30	18:59:30	19:04:05	SID2	N
202500728281	1752 Central Av	107B01_Assist Agency	11/7/2025 9:31:22PM	21:31:57	21:32:16	21:35:30	21:43:03	SID1	N
202500728452	STATION 22 1/2 ST / MIDDLE S	Patrol Request	11/7/2025 11:22:33PM	23:22:33	23:22:33	23:22:33	23:22:37	SID2	N
202500728453	STATION 22ND ST / MIDDLE S	Patrol Request	11/7/2025 11:22:42PM	23:22:42	23:22:42	23:22:42	23:22:45	SID2	N
202500728454	STATION 20 1/2 ST / MIDDLE S	Patrol Request	11/7/2025 11:22:51PM	23:22:51	23:22:51	23:22:51	23:22:57	SID2	N
202500728456	STATION 20TH ST / MIDDLE S	Patrol Request	11/7/2025 11:23:02PM	23:23:02	23:23:02	23:23:02	23:23:05	SID2	N
202500728457	STATION 19TH ST / MIDDLE S	Patrol Request	11/7/2025 11:23:11PM	23:23:11	23:23:11	23:23:11	23:23:14	SID2	N
202500728459	STATION 20TH ST / GULL DR	Patrol Request	11/7/2025 11:23:20PM	23:23:20	23:23:20	23:23:20	23:23:23	SID2	N
202500728460	STATION 21ST ST / MIDDLE S	Patrol Request	11/7/2025 11:23:28PM	23:23:28	23:23:28	23:23:28	23:23:31	SID2	N
202500728461	STATION 19TH ST / BACK ST	Patrol Request	11/7/2025 11:23:37PM	23:23:37	23:23:37	23:23:37	23:23:40	SID2	N
202500728479	STATION 9TH ST / OSCEOLA /	Patrol Request	11/7/2025 11:31:18PM	23:31:18	23:31:18	23:31:18	23:31:21	SID1	N
202500728480	MIDDLE ST / STATION 12TH S	Patrol Request	11/7/2025 11:31:26PM	23:31:26	23:31:26	23:31:26	23:31:30	SID1	N
202500728542	STATION 9TH ST / OSCEOLA /	Patrol Request	11/8/2025 12:14:20AM	0:14:20	0:14:20	0:14:20	0:15:12	SID1	N
202500728545	MIDDLE ST / STATION 12TH S	Patrol Request	11/8/2025 12:17:47AM	0:17:47	0:17:47	0:17:47	0:18:13	SID1	N
202500728558	STATION 19TH ST / BACK ST	Patrol Request	11/8/2025 12:24:02AM	0:24:02	0:24:02	0:24:02	0:25:14	SID2	N
202500728562	STATION 19TH ST / MIDDLE S	Patrol Request	11/8/2025 12:25:54AM	0:25:54	0:25:54	0:25:54	0:26:05	SID2	N
202500728564	STATION 20TH ST / MIDDLE S	Patrol Request	11/8/2025 12:26:17AM	0:26:17	0:26:17	0:26:17	0:26:54	SID2	N
202500728565	STATION 20TH ST / GULL DR	Patrol Request	11/8/2025 12:27:15AM	0:27:15	0:27:15	0:27:15	0:27:38	SID2	N
202500728567	STATION 20 1/2 ST / MIDDLE S	Patrol Request	11/8/2025 12:28:18AM	0:28:18	0:28:18	0:28:18	0:28:33	SID2	N
202500728569	STATION 21ST ST / MIDDLE S	Patrol Request	11/8/2025 12:28:39AM	0:28:39	0:28:39	0:28:39	0:29:00	SID2	N

Incident Number	Address	Problem	Time Received	Time First Unit Dispatched	Time First Unit EnRoute	Time First Unit At Scene	Time Call Closed	Zone	Case Number
202500728572	STATION 22ND ST / MIDDLE S	Patrol Request	11/8/2025 12:29:12AM	0:29:12	0:29:12	0:29:12	0:29:28	SID2	N
202500728574	STATION 22 1/2 ST / MIDDLE S	Patrol Request	11/8/2025 12:29:45AM	0:29:45	0:29:45	0:29:45	0:30:00	SID2	N
202500728582	STATION 26TH ST / RAVEN DF	Patrol Request	11/8/2025 12:33:30AM	0:33:30	0:33:30	0:33:30	0:33:55	SID2	N
202500728589	MIDDLE ST / JASPER BLVD	Patrol Request	11/8/2025 12:37:59AM	0:37:59	0:37:59	0:37:59	0:38:33	SID3	N
202500728641	0 STATION 10 BEACH / PUBLIK	Patrol Request	11/8/2025 1:27:03AM	1:27:03	1:27:03	1:27:03	2:14:23	SID1	N
202500728831	STATION 9TH ST / OSCEOLA /	Patrol Request	11/8/2025 4:09:13AM	4:09:13	4:09:13	4:09:13	4:09:39	SID1	N
202500728838	MIDDLE ST / STATION 12TH S	Patrol Request	11/8/2025 4:13:49AM	4:13:49	4:13:49	4:13:49	4:14:01	SID1	N
202500728844	STATION 19TH ST / BACK ST	Patrol Request	11/8/2025 4:20:40AM	4:20:40	4:20:40	4:20:40	4:21:07	SID2	N
202500728847	STATION 19TH ST / MIDDLE S	Patrol Request	11/8/2025 4:21:59AM	4:21:59	4:21:59	4:21:59	4:22:17	SID2	N
202500728849	STATION 20TH ST / MIDDLE S	Patrol Request	11/8/2025 4:22:36AM	4:22:36	4:22:36	4:22:36	4:23:24	SID2	N
202500728850	STATION 20TH ST / GULL DR	Patrol Request	11/8/2025 4:23:30AM	4:23:30	4:23:30	4:23:30	4:23:54	SID2	N
202500728852	STATION 20 1/2 ST / MIDDLE S	Patrol Request	11/8/2025 4:24:30AM	4:24:30	4:24:30	4:24:30	4:24:47	SID2	N
202500728853	STATION 21ST ST / MIDDLE S	Patrol Request	11/8/2025 4:24:59AM	4:24:59	4:24:59	4:24:59	4:25:09	SID2	N
202500728854	STATION 22ND ST / MIDDLE S	Patrol Request	11/8/2025 4:25:18AM	4:25:18	4:25:18	4:25:18	4:25:32	SID2	N
202500728855	STATION 22 1/2 ST / MIDDLE S	Patrol Request	11/8/2025 4:25:48AM	4:25:48	4:25:48	4:25:48	4:26:07	SID2	N
202500728857	820 Conquest Av	104C03_Residential Burg Alar	11/8/2025 4:26:27AM	4:27:49	4:28:04	4:33:01	4:35:23	SID1	N
202500728874	MIDDLE ST / JASPER BLVD	Patrol Request	11/8/2025 5:00:27AM	5:00:27	5:00:27	5:00:27	5:01:05	SID3	N
202500728877	STATION 26TH ST / RAVEN DF	Patrol Request	11/8/2025 5:04:45AM	5:04:45	5:04:45	5:04:45	5:05:26	SID2	N
202500728919	1658 THOMPSON AV	129C03_Suspicious Vehicle	11/8/2025 6:06:32AM	6:06:32	6:06:32	6:06:32	6:11:09	SID1	N
202500729183	3009 MARSHALL BLVD	City Ordinance Violation	11/8/2025 8:39:58AM	8:41:47	8:42:23	8:48:54	9:08:29	SID3	N
202500730340	2724 Bayonne St	*Administrative	11/8/2025 7:08:52PM	19:24:22	19:24:23		19:25:08	SID3	N
202500730520	JASPER BLVD / STATION 26 1/2	Traffic Stop	11/8/2025 9:04:30PM	21:04:30	21:04:30	21:04:30	21:10:34	SID2	N
202500730604	1752 Central Av	107B01_Assist Agency	11/8/2025 9:48:32PM	21:49:42	21:49:42	21:54:30	22:25:28	SID1	N
202500730842	STATION 9TH ST / OSCEOLA /	Patrol Request	11/9/2025 12:11:37AM	0:11:37	0:11:37	0:11:37	0:11:44	SID1	N
202500730844	MIDDLE ST / STATION 12TH S	Patrol Request	11/9/2025 12:11:58AM	0:11:58	0:11:58	0:11:58	0:12:13	SID1	N
202500730858	STATION 19TH ST / BACK ST	Patrol Request	11/9/2025 12:18:34AM	0:18:34	0:18:34	0:18:34	0:19:05	SID2	N
202500730861	STATION 19TH ST / MIDDLE S	Patrol Request	11/9/2025 12:19:11AM	0:19:11	0:19:11	0:19:11	0:19:20	SID2	N
202500730862	STATION 20TH ST / MIDDLE S	Patrol Request	11/9/2025 12:19:28AM	0:19:28	0:19:28	0:19:28	0:19:47	SID2	N
202500730863	STATION 20TH ST / GULL DR	Patrol Request	11/9/2025 12:20:21AM	0:20:21	0:20:21	0:20:21	0:20:53	SID2	N
202500730865	STATION 20 1/2 ST / MIDDLE S	Patrol Request	11/9/2025 12:21:20AM	0:21:20	0:21:20	0:21:20	0:21:36	SID2	N
202500730867	STATION 21ST ST / MIDDLE S	Patrol Request	11/9/2025 12:21:47AM	0:21:47	0:21:47	0:21:47	0:21:55	SID2	N
202500730868	STATION 20 1/2 ST / MIDDLE S	Patrol Request	11/9/2025 12:22:02AM	0:22:02	0:22:02	0:22:02	0:22:17	SID2	N
202500730869	STATION 22ND ST / MIDDLE S	Patrol Request	11/9/2025 12:22:23AM	0:22:23	0:22:23	0:22:23	0:22:33	SID2	N
202500730871	STATION 22 1/2 ST / MIDDLE S	Patrol Request	11/9/2025 12:22:39AM	0:22:39	0:22:39	0:22:39	0:22:52	SID2	N
202500730878	STATION 26TH ST / RAVEN DF	Patrol Request	11/9/2025 12:26:20AM	0:26:20	0:26:20	0:26:20	0:27:35	SID2	N
202500730886	MIDDLE ST / JASPER BLVD	Patrol Request	11/9/2025 12:31:17AM	0:31:17	0:31:17	0:31:17	0:32:11	SID3	N
202500731170	STATION 9TH ST / OSCEOLA /	Patrol Request	11/9/2025 4:14:14AM	4:14:14	4:14:14	4:14:14	4:14:48	SID1	N
202500731175	MIDDLE ST / STATION 12TH S	Patrol Request	11/9/2025 4:18:02AM	4:18:02	4:18:02	4:18:02	4:18:21	SID1	N
202500731179	STATION 19TH ST / BACK ST	Patrol Request	11/9/2025 4:24:03AM	4:24:03	4:24:03	4:24:03	4:24:50	SID2	N
202500731180	STATION 19TH ST / MIDDLE S	Patrol Request	11/9/2025 4:25:33AM	4:25:33	4:25:33	4:25:33	4:25:46	SID2	N

Incident Number	Address	Problem	Time Received	Time First Unit Dispatched	Time First Unit EnRoute	Time First Unit At Scene	Time Call Closed	Zone	Case Number
202500731181	STATION 20TH ST / MIDDLE S	Patrol Request	11/9/2025 4:25:56AM	4:25:56	4:25:56	4:25:56	4:26:11	SID2	N
202500731184	STATION 20TH ST / GULL DR	Patrol Request	11/9/2025 4:26:38AM	4:26:38	4:26:38	4:26:38	4:27:00	SID2	N
202500731185	STATION 20 1/2 ST / MIDDLE S	Patrol Request	11/9/2025 4:27:42AM	4:27:42	4:27:42	4:27:42	4:27:56	SID2	N
202500731186	STATION 21ST ST / MIDDLE S	Patrol Request	11/9/2025 4:28:19AM	4:28:19	4:28:19	4:28:19	4:28:27	SID2	N
202500731187	STATION 20 1/2 ST / MIDDLE S	Patrol Request	11/9/2025 4:28:39AM	4:28:39	4:28:39	4:28:39	4:28:43	SID2	N
202500731188	STATION 22ND ST / MIDDLE S	Patrol Request	11/9/2025 4:28:49AM	4:28:49	4:28:49	4:28:49	4:28:56	SID2	N
202500731189	STATION 22 1/2 ST / MIDDLE S	Patrol Request	11/9/2025 4:29:03AM	4:29:03	4:29:03	4:29:03	4:29:22	SID2	N
202500731194	STATION 26TH ST / RAVEN DF	Patrol Request	11/9/2025 4:33:33AM	4:33:33	4:33:33	4:33:33	4:33:57	SID2	N
202500731198	MIDDLE ST / JASPER BLVD	Patrol Request	11/9/2025 4:38:23AM	4:38:23	4:38:23	4:38:23	4:39:35	SID3	N
202500731717	3034 Ion Av	107B01_Assist Agency	11/9/2025 10:44:28AM	10:44:54	10:45:25	10:48:30	11:27:04	SID3	Y
202500732211	32°45'10 / 79°52'46	107D01_Assist Agency Urgent	11/9/2025 4:06:48PM	16:06:57	16:07:01		16:09:00	SIDM	N
202500732220	900 Osceola Av	*Assist Other Agencies	11/9/2025 4:12:22PM	16:12:58	16:13:04	16:15:16	16:15:26	SID1	N
202500732339	1752 Central Av	*Alarms_Just Occurred	11/9/2025 5:31:48PM	17:33:56	17:34:49	17:37:59	18:09:25	SID1	N
202500732653	PALM BLVD / 14TH AV	129C03_Suspicious Vehicle	11/9/2025 9:53:35PM	21:53:35	21:53:35	21:53:35	23:03:16	IPD3	Y
202500732671	PALM BLVD / 14TH AV	107B01_Assist Agency	11/9/2025 10:00:43PM	22:00:52	22:00:52	22:00:52	22:05:51	IPD3	Y
202500732923	STATION 9TH ST / OSCEOLA /	Patrol Request	11/10/2025 12:12:08AM	0:12:08	0:12:08	0:12:08	0:12:20	SID1	N
202500732934	MIDDLE ST / STATION 12TH S	Patrol Request	11/10/2025 12:16:33AM	0:16:33	0:16:33	0:16:33	0:16:44	SID1	N
202500732946	STATION 19TH ST / BACK ST	Patrol Request	11/10/2025 12:24:18AM	0:24:18	0:24:18	0:24:18	0:24:46	SID2	N
202500732949	STATION 19TH ST / MIDDLE S	Patrol Request	11/10/2025 12:25:42AM	0:25:42	0:25:42	0:25:42	0:26:03	SID2	N
202500732951	STATION 20TH ST / MIDDLE S	Patrol Request	11/10/2025 12:26:13AM	0:26:13	0:26:13	0:26:13	0:26:27	SID2	N
202500732954	STATION 20 1/2 ST / MIDDLE S	Patrol Request	11/10/2025 12:26:38AM	0:26:38	0:26:38	0:26:38	0:26:53	SID2	N
202500732955	STATION 21ST ST / MIDDLE S	Patrol Request	11/10/2025 12:27:11AM	0:27:11	0:27:11	0:27:11	0:27:22	SID2	N
202500732956	STATION 22ND ST / MIDDLE S	Patrol Request	11/10/2025 12:27:31AM	0:27:31	0:27:31	0:27:31	0:27:49	SID2	N
202500732959	STATION 22 1/2 ST / MIDDLE S	Patrol Request	11/10/2025 12:27:56AM	0:27:56	0:27:56	0:27:56	0:28:15	SID2	N
202500732964	MIDDLE ST / JASPER BLVD	Patrol Request	11/10/2025 12:31:33AM	0:31:33	0:31:33	0:31:33	0:32:08	SID3	N
202500732965	STATION 26TH ST / RAVEN DF	Patrol Request	11/10/2025 12:32:46AM	0:32:46	0:32:46	0:32:46	0:33:13	SID2	N
202500732978	STATION 20TH ST / GULL DR	Patrol Request	11/10/2025 12:36:54AM	0:36:54	0:36:54	0:36:54	0:37:17	SID2	N
202500733292	MIDDLE ST / JASPER BLVD	Patrol Request	11/10/2025 4:03:46AM	4:03:46	4:03:46	4:03:46	4:04:29	SID3	N
202500733296	STATION 26TH ST / RAVEN DF	Patrol Request	11/10/2025 4:08:00AM	4:08:00	4:08:00	4:08:00	4:08:29	SID2	N
202500733300	STATION 22 1/2 ST / MIDDLE S	Patrol Request	11/10/2025 4:11:54AM	4:11:54	4:11:54	4:11:54	4:12:09	SID2	N
202500733301	STATION 22ND ST / MIDDLE S	Patrol Request	11/10/2025 4:12:15AM	4:12:15	4:12:15	4:12:15	4:12:28	SID2	N
202500733302	STATION 21ST ST / MIDDLE S	Patrol Request	11/10/2025 4:12:33AM	4:12:33	4:12:33	4:12:33	4:12:45	SID2	N
202500733303	STATION 20 1/2 ST / MIDDLE S	Patrol Request	11/10/2025 4:12:55AM	4:12:55	4:12:55	4:12:55	4:13:18	SID2	N
202500733304	STATION 20TH ST / GULL DR	Patrol Request	11/10/2025 4:13:30AM	4:13:30	4:13:30	4:13:30	4:13:50	SID2	N
202500733305	STATION 20TH ST / MIDDLE S	Patrol Request	11/10/2025 4:14:27AM	4:14:27	4:14:27	4:14:27	4:14:40	SID2	N
202500733306	STATION 19TH ST / MIDDLE S	Patrol Request	11/10/2025 4:14:52AM	4:14:52	4:14:52	4:14:52	4:15:19	SID2	N
202500733308	STATION 19TH ST / BACK ST	Patrol Request	11/10/2025 4:15:28AM	4:15:28	4:15:28	4:15:28	4:15:50	SID2	N
202500733315	STATION 9TH ST / OSCEOLA /	Patrol Request	11/10/2025 4:22:58AM	4:22:58	4:22:58	4:22:58	4:23:23	SID1	N
202500733318	MIDDLE ST / STATION 12TH S	Patrol Request	11/10/2025 4:26:09AM	4:26:09	4:26:09	4:26:09	4:26:19	SID1	N
202500733931	32°45'22.16"N / 079°51'42.74"W	*911 Open Line	11/10/2025 11:30:46AM	11:32:43	11:33:04	11:33:04	11:38:27	SID1	N

Incident Number	Address	Problem	Time Received	Time First Unit Dispatched	Time First Unit EnRoute	Time First Unit At Scene	Time Call Closed	Zone	Case Number
202500734117	STATION 20TH ST / GULL DR	Patrol Request	11/10/2025 1:15:53PM	13:15:53	13:15:53	13:15:53	13:16:34	SID2	N
202500734121	STATION 20 1/2 ST / MIDDLE S	Patrol Request	11/10/2025 1:19:22PM	13:19:22	13:19:22	13:19:22	13:20:31	SID2	N
202500734125	STATION 19TH ST / MIDDLE S	Patrol Request	11/10/2025 1:20:50PM	13:20:50	13:20:50	13:20:50	13:21:48	SID2	N
202500734132	STATION 20TH ST / MIDDLE S	Patrol Request	11/10/2025 1:24:35PM	13:24:35	13:24:35	13:24:35	13:25:07	SID2	N
202500734135	STATION 19TH ST / BACK ST	Patrol Request	11/10/2025 1:27:04PM	13:27:04	13:27:04	13:27:04	13:28:33	SID2	N
202500734146	MIDDLE ST / STATION 12TH S	Patrol Request	11/10/2025 1:33:36PM	13:33:36	13:33:36	13:33:36	13:34:15	SID1	N
202500734149	STATION 9TH ST / OSCEOLA /	Patrol Request	11/10/2025 1:36:10PM	13:36:10	13:36:10	13:36:10	13:36:27	SID1	N
202500734164	STATION 21ST ST / MIDDLE S	Patrol Request	11/10/2025 1:42:09PM	13:42:09	13:42:09	13:42:09	13:42:19	SID2	N
202500734166	STATION 22ND ST / MIDDLE S	Patrol Request	11/10/2025 1:42:47PM	13:42:47	13:42:47	13:42:47	13:43:16	SID2	N
202500734170	STATION 22 1/2 ST / MIDDLE S	Patrol Request	11/10/2025 1:43:45PM	13:43:45	13:43:45	13:43:45	13:44:01	SID2	N
202500734227	STATION 26TH ST / RAVEN DF	Patrol Request	11/10/2025 2:17:47PM	14:17:47	14:17:47	14:17:47	14:19:20	SID2	N
202500734234	MIDDLE ST / JASPER BLVD	Patrol Request	11/10/2025 2:22:50PM	14:22:50	14:22:50	14:22:50	14:23:00	SID3	N
202500734709	3009 BROWNELL AV	129C03_Suspicious Vehicle	11/10/2025 6:19:17PM	18:19:17	18:19:17	18:19:17	18:29:13	SID3	N
202500734771	STATION 9TH ST / OSCEOLA /	Patrol Request	11/10/2025 6:53:26PM	18:53:26	18:53:26	18:53:26	18:54:11	SID1	N
202500734773	MIDDLE ST / STATION 12TH S	Patrol Request	11/10/2025 6:55:17PM	18:55:17	18:55:17	18:55:17	18:57:15	SID1	N
202500734833	STATION 19TH ST / MIDDLE S	Patrol Request	11/10/2025 7:24:43PM	19:24:43	19:24:43	19:24:43	19:25:40	SID2	N
202500734947	MIDDLE ST / JASPER BLVD	Patrol Request	11/10/2025 8:18:49PM	20:18:49	20:18:49	20:18:49	20:19:12	SID3	N
202500735003	1807 ION AVE	Patrol Request	11/10/2025 8:54:19PM	20:54:19	20:54:19	20:54:19	20:55:23	SID3	N
202500735007	1715 MIDDLE ST	Patrol Request	11/10/2025 8:56:47PM	20:56:47	20:56:47	20:56:47	20:57:02	SID1	N
202500735023	STATION 19TH ST / BACK ST	Patrol Request	11/10/2025 9:03:26PM	21:03:26	21:03:26	21:03:26	21:04:30	SID2	N
202500735024	2063 Middle St	107B01_Assist Agency	11/10/2025 9:03:32PM	21:04:51	21:05:40	21:06:49	21:54:24	SID2	Y
202500735261	1715 MIDDLE T	Patrol Request	11/10/2025 11:46:01PM	23:46:01	23:46:01	23:46:01	23:46:17	SID2	N
202500735269	STATION 20TH ST / MIDDLE S	Patrol Request	11/10/2025 11:47:44PM	23:47:44	23:47:44	23:47:44	23:48:22	SID2	N
202500735432	STATION 21ST ST / MIDDLE S	Patrol Request	11/11/2025 1:12:50AM	1:12:50	1:12:50	1:12:50	1:13:30	SID2	N
202500735459	DISTRICT 6	Patrol Request	11/11/2025 1:26:28AM	1:26:28	1:26:28	1:26:28	1:28:17	SID2	N
202500735462	1807 ION AVE	Patrol Request	11/11/2025 1:30:03AM	1:30:03	1:30:03	1:30:03	1:30:32	SID2	N
202500735699	STATION 22 1/2 ST / MIDDLE S	Patrol Request	11/11/2025 4:14:55AM	4:14:55	4:14:55	4:14:55	4:14:59	SID2	N
202500735700	STATION 22ND ST / MIDDLE S	Patrol Request	11/11/2025 4:15:04AM	4:15:04	4:15:04	4:15:04	4:15:07	SID2	N
202500735702	STATION 20 1/2 ST / MIDDLE S	Patrol Request	11/11/2025 4:15:12AM	4:15:12	4:15:12	4:15:12	4:15:15	SID2	N
202500735703	STATION 20TH ST / MIDDLE S	Patrol Request	11/11/2025 4:15:20AM	4:15:20	4:15:20	4:15:20	4:15:23	SID2	N
202500735704	STATION 19TH ST / MIDDLE S	Patrol Request	11/11/2025 4:15:28AM	4:15:28	4:15:28	4:15:28	4:15:31	SID2	N
202500735705	STATION 20TH ST / GULL DR	Patrol Request	11/11/2025 4:15:36AM	4:15:36	4:15:36	4:15:36	4:15:38	SID2	N
202500735706	STATION 21ST ST / MIDDLE S	Patrol Request	11/11/2025 4:15:43AM	4:15:43	4:15:43	4:15:43	4:15:46	SID2	N
202500735707	STATION 19TH ST / BACK ST	Patrol Request	11/11/2025 4:15:51AM	4:15:51	4:15:51	4:15:51	4:15:54	SID2	N
202500735722	MIDDLE ST / STATION 12TH S	Patrol Request	11/11/2025 4:26:25AM	4:26:25	4:26:25	4:26:25	4:26:28	SID1	N
202500735723	STATION 9TH ST / OSCEOLA /	Patrol Request	11/11/2025 4:26:33AM	4:26:33	4:26:33	4:26:33	4:26:36	SID1	N
202500735752	MIDDLE ST / JASPER BLVD	Patrol Request	11/11/2025 4:46:22AM	4:46:22	4:46:22	4:46:22	4:46:24	SID3	N
202500735753	STATION 26TH ST / RAVEN DF	Patrol Request	11/11/2025 4:46:29AM	4:46:29	4:46:29	4:46:29	4:46:32	SID2	N
202500736198	835 Middle St	132B02_Parking Complaint	11/11/2025 10:14:35AM	10:18:12	10:18:13	10:25:19	10:26:53	SID1	N
202500736626	STATION 20TH ST / GULL DR	Patrol Request	11/11/2025 2:00:39PM	14:00:39	14:00:39	14:00:39	14:00:47	SID2	N

Incident Number	Address	Problem	Time Received	Time First Unit Dispatched	Time First Unit EnRoute	Time First Unit At Scene	Time Call Closed	Zone	Case Number
202500736630	STATION 20 1/2 ST / MIDDLE S	Patrol Request	11/11/2025 2:01:25PM	14:01:25	14:01:25	14:01:25	14:01:48	SID2	N
202500736632	STATION 19TH ST / MIDDLE S	Patrol Request	11/11/2025 2:02:04PM	14:02:04	14:02:04	14:02:04	14:02:23	SID2	N
202500736634	STATION 20TH ST / MIDDLE S	Patrol Request	11/11/2025 2:02:52PM	14:02:52	14:02:52	14:02:52	14:03:25	SID2	N
202500736638	STATION 19TH ST / BACK ST	Patrol Request	11/11/2025 2:05:27PM	14:05:27	14:05:27	14:05:27	14:06:34	SID2	N
202500736646	MIDDLE ST / STATION 12TH S	Patrol Request	11/11/2025 2:09:47PM	14:09:47	14:09:47	14:09:47	14:10:07	SID1	N
202500736662	STATION 9TH ST / OSCEOLA /	Patrol Request	11/11/2025 2:17:12PM	14:17:12	14:17:12	14:17:12	14:17:16	SID1	N
202500736671	1807 Ion ave	Patrol Request	11/11/2025 2:20:52PM	14:20:52	14:20:52	14:20:52	14:21:11	SID1	N
202500736672	STATION 21ST ST / MIDDLE S	Patrol Request	11/11/2025 2:22:39PM	14:22:39	14:22:39	14:22:39	14:22:54	SID2	N
202500736673	STATION 22ND ST / MIDDLE S	Patrol Request	11/11/2025 2:23:19PM	14:23:19	14:23:19	14:23:19	14:23:40	SID2	N
202500736676	STATION 22 1/2 ST / MIDDLE S	Patrol Request	11/11/2025 2:24:09PM	14:24:09	14:24:09	14:24:09	14:24:51	SID2	N
202500736684	STATION 26TH ST / RAVEN DF	Patrol Request	11/11/2025 2:28:17PM	14:28:17	14:28:17	14:28:17	14:30:21	SID2	N
202500736696	MIDDLE ST / JASPER BLVD	Patrol Request	11/11/2025 2:32:33PM	14:32:33	14:32:33	14:32:33	14:33:35	SID3	N
202500737219	STATION 26TH ST / RAVEN DF	Patrol Request	11/11/2025 7:59:29PM	19:59:29	19:59:29	19:59:29	19:59:32	SID2	N
202500737220	MIDDLE ST / JASPER BLVD	Patrol Request	11/11/2025 7:59:36PM	19:59:36	19:59:36	19:59:36	19:59:39	SID3	N
202500737242	STATION 19TH ST / BACK ST	129C03_Suspicious Vehicle	11/11/2025 8:12:40PM	20:12:40	20:12:40	20:12:40	20:21:06	SID2	N
202500737272	STATION 22 1/2 ST / MIDDLE S	Patrol Request	11/11/2025 8:30:44PM	20:30:44	20:30:44	20:30:44	20:30:47	SID2	N
202500737273	STATION 22ND ST / MIDDLE S	Patrol Request	11/11/2025 8:30:52PM	20:30:52	20:30:52	20:30:52	20:30:54	SID2	N
202500737274	STATION 20 1/2 ST / MIDDLE S	Patrol Request	11/11/2025 8:30:59PM	20:30:59	20:30:59	20:30:59	20:31:02	SID2	N
202500737275	STATION 20TH ST / MIDDLE S	Patrol Request	11/11/2025 8:31:07PM	20:31:07	20:31:07	20:31:07	20:31:10	SID2	N
202500737276	STATION 19TH ST / MIDDLE S	Patrol Request	11/11/2025 8:31:14PM	20:31:14	20:31:14	20:31:14	20:31:17	SID2	N
202500737277	STATION 20TH ST / GULL DR	Patrol Request	11/11/2025 8:31:23PM	20:31:23	20:31:23	20:31:23	20:31:26	SID2	N
202500737278	STATION 9TH ST / OSCEOLA /	Patrol Request	11/11/2025 8:31:33PM	20:31:33	20:31:33	20:31:33	20:31:36	SID1	N
202500737280	STATION 21ST ST / MIDDLE S	Patrol Request	11/11/2025 8:31:42PM	20:31:42	20:31:42	20:31:42	20:31:45	SID2	N
202500737281	STATION 19TH ST / BACK ST	Patrol Request	11/11/2025 8:31:50PM	20:31:50	20:31:50	20:31:50	20:31:53	SID2	N
202500737282	MIDDLE ST / STATION 12TH S	Patrol Request	11/11/2025 8:31:58PM	20:31:58	20:31:58	20:31:58	20:32:00	SID1	N
202500737404	STATION 9TH ST / OSCEOLA /	Patrol Request	11/11/2025 9:55:30PM	21:55:30	21:55:30	21:55:30	21:58:15	SID1	N
202500737411	MIDDLE ST / STATION 12TH S	Patrol Request	11/11/2025 9:59:01PM	21:59:01	21:59:01	21:59:01	22:01:43	SID1	N
202500737425	STATION 19TH ST / MIDDLE S	Patrol Request	11/11/2025 10:08:31PM	22:08:31	22:08:31	22:08:31	22:09:45	SID2	N
202500737432	STATION 19TH ST / BACK ST	Patrol Request	11/11/2025 10:12:44PM	22:12:44	22:12:44	22:12:44	22:14:52	SID2	N
202500737437	1807 ION AVE	Patrol Request	11/11/2025 10:17:24PM	22:17:24	22:17:24	22:17:24	22:17:58	SID2	N
202500737582	STATION 21ST ST / MIDDLE S	Patrol Request	11/12/2025 12:02:21AM	0:02:21	0:02:21	0:02:21	0:03:30	SID2	N
202500737587	1715 MIDDLE ST	Patrol Request	11/12/2025 12:05:12AM	0:05:12	0:05:12	0:05:12	0:05:40	SID1	N
202500737912	STATION 22ND ST / MIDDLE S	Patrol Request	11/12/2025 3:26:28AM	3:26:28	3:26:28	3:26:28	3:28:11	SID2	N
202500738012	STATION 22 1/2 ST / MIDDLE S	Patrol Request	11/12/2025 5:08:02AM	5:08:02	5:08:02	5:08:02	5:09:57	SID2	N
202500738270	2114 Middle St	*Suspicious Circum_In Progress	11/12/2025 8:03:24AM	8:06:07	8:06:07	8:10:11	8:19:33	SID2	N
202500738419	1814 Ion Av	*Public Service_In Progress	11/12/2025 9:02:05AM	9:04:39	9:04:39	9:19:16	9:24:29	SID2	N
202500738421	1214-1299 Middle St	129C01_Suspicious Person	11/12/2025 9:02:44AM	9:17:09	9:17:09	9:17:09	9:34:54	SID1	N
202500740025	MIDDLE ST / JASPER BLVD	Patrol Request	11/12/2025 10:27:19PM	22:27:19	22:27:19	22:27:19	22:29:13	SID3	N
202500740037	STATION 19TH ST / MIDDLE S	Patrol Request	11/12/2025 10:39:10PM	22:39:10	22:39:10	22:39:10	22:43:25	SID2	N
202500740075	STATION 9TH ST / OSCEOLA /	Patrol Request	11/12/2025 11:18:35PM	23:18:35	23:18:35	23:18:35	23:19:49	SID1	N

Incident Number	Address	Problem	Time Received	Time First Unit Dispatched	Time First Unit EnRoute	Time First Unit At Scene	Time Call Closed	Zone	Case Number
202500740083	MIDDLE ST / STATION 12TH S	Patrol Request	11/12/2025 11:21:54PM	23:21:54	23:21:54	23:21:54	23:23:27	SID1	N
202500740100	1715 MIDDLE ST	Patrol Request	11/12/2025 11:28:29PM	23:28:29	23:28:29	23:28:29	23:28:43	SID1	N
202500740102	STATION 19TH ST / BACK ST	Patrol Request	11/12/2025 11:29:35PM	23:29:35	23:29:35	23:29:35	23:30:27	SID2	N
202500740107	1805 ION AVE	Patrol Request	11/12/2025 11:32:33PM	23:32:33	23:32:33	23:32:33	23:32:59	SID2	N
202500740142	STATION 21ST ST / MIDDLE S	Patrol Request	11/12/2025 11:54:14PM	23:54:14	23:54:14	23:54:14	23:54:41	SID2	N
202500740164	STATION 9TH ST / OSCEOLA /	Patrol Request	11/13/2025 12:07:51AM	0:07:51	0:07:51	0:07:51	0:08:12	SID1	N
202500740168	MIDDLE ST / STATION 12TH S	Patrol Request	11/13/2025 12:12:12AM	0:12:12	0:12:12	0:12:12	0:12:26	SID1	N
202500740191	STATION 19TH ST / BACK ST	Patrol Request	11/13/2025 12:18:54AM	0:18:54	0:18:54	0:18:54	0:19:20	SID2	N
202500740197	STATION 19TH ST / MIDDLE S	Patrol Request	11/13/2025 12:20:00AM	0:20:00	0:20:00	0:20:00	0:20:20	SID2	N
202500740198	STATION 20TH ST / MIDDLE S	Patrol Request	11/13/2025 12:20:31AM	0:20:31	0:20:31	0:20:31	0:20:41	SID2	N
202500740202	STATION 20TH ST / GULL DR	Patrol Request	11/13/2025 12:21:06AM	0:21:06	0:21:06	0:21:06	0:21:39	SID2	N
202500740206	STATION 20 1/2 ST / MIDDLE S	Patrol Request	11/13/2025 12:21:55AM	0:21:55	0:21:55	0:21:55	0:22:11	SID2	N
202500740209	STATION 21ST ST / MIDDLE S	Patrol Request	11/13/2025 12:22:23AM	0:22:23	0:22:23	0:22:23	0:22:36	SID2	N
202500740210	STATION 22ND ST / MIDDLE S	Patrol Request	11/13/2025 12:22:44AM	0:22:44	0:22:44	0:22:44	0:22:55	SID2	N
202500740212	STATION 22 1/2 ST / MIDDLE S	Patrol Request	11/13/2025 12:23:03AM	0:23:03	0:23:03	0:23:03	0:23:17	SID2	N
202500740219	STATION 20 1/2 ST / MIDDLE S	Patrol Request	11/13/2025 12:24:55AM	0:24:55	0:24:55	0:24:55	0:25:23	SID2	N
202500740227	STATION 26TH ST / RAVEN DR	Patrol Request	11/13/2025 12:27:45AM	0:27:45	0:27:45	0:27:45	0:28:32	SID2	N
202500740242	MIDDLE ST / JASPER BLVD	Patrol Request	11/13/2025 12:32:25AM	0:32:25	0:32:25	0:32:25	0:32:49	SID3	N
202500740491	STATION 9TH ST / OSCEOLA /	Patrol Request	11/13/2025 3:17:25AM	3:17:25	3:17:25	3:17:25	3:17:48	SID1	N
202500740496	MIDDLE ST / STATION 12TH S	Patrol Request	11/13/2025 3:21:24AM	3:21:24	3:21:24	3:21:24	3:21:38	SID1	N
202500740503	STATION 19TH ST / BACK ST	Patrol Request	11/13/2025 3:27:19AM	3:27:19	3:27:19	3:27:19	3:27:51	SID2	N
202500740505	STATION 19TH ST / MIDDLE S	Patrol Request	11/13/2025 3:28:41AM	3:28:41	3:28:41	3:28:41	3:28:53	SID2	N
202500740507	STATION 20TH ST / MIDDLE S	Patrol Request	11/13/2025 3:28:59AM	3:28:59	3:28:59	3:28:59	3:29:26	SID2	N
202500740508	STATION 20TH ST / GULL DR	Patrol Request	11/13/2025 3:29:32AM	3:29:32	3:29:32	3:29:32	3:30:12	SID2	N
202500740509	STATION 20 1/2 ST / MIDDLE S	Patrol Request	11/13/2025 3:30:36AM	3:30:36	3:30:36	3:30:36	3:31:00	SID2	N
202500740510	STATION 21ST ST / MIDDLE S	Patrol Request	11/13/2025 3:31:05AM	3:31:05	3:31:05	3:31:05	3:31:16	SID2	N
202500740511	STATION 22ND ST / MIDDLE S	Patrol Request	11/13/2025 3:31:23AM	3:31:23	3:31:23	3:31:23	3:31:33	SID2	N
202500740512	STATION 22 1/2 ST / MIDDLE S	Patrol Request	11/13/2025 3:31:41AM	3:31:41	3:31:41	3:31:41	3:31:58	SID2	N
202500740513	STATION 26TH ST / RAVEN DR	Patrol Request	11/13/2025 3:35:23AM	3:35:23	3:35:23	3:35:23	3:36:08	SID2	N
202500740519	MIDDLE ST / JASPER BLVD	Patrol Request	11/13/2025 3:41:02AM	3:41:02	3:41:02	3:41:02	3:41:25	SID3	N
202500740616	1903 Back St	130C03_Theft From Vehicle	11/13/2025 5:21:17AM	5:23:31	5:24:16	5:26:44	5:35:06	SID2	Y
202500740972	3222 MIDDLE ST	Special Assignment	11/13/2025 8:44:34AM	8:44:34	8:44:34	9:20:51	9:20:57	SID3	N
202500741268	1683 - 1699 Ben Sawyer Blvd	*911 Open Line	11/13/2025 10:35:33AM	10:36:57			10:37:56	SID2	N
202500741818	2630 Goldbug Av	*Assist Other Agencies	11/13/2025 2:50:46PM	14:51:29	14:52:06	14:55:23	15:02:02	SID2	N
202500742390	2102 Ion Av	*Suspicious Person_Just Occu	11/13/2025 7:25:57PM	19:31:32	19:33:00	19:34:41	19:56:18	SID2	N
202500742725	STATION 22 1/2 ST / MIDDLE S	Patrol Request	11/13/2025 10:28:56PM	22:28:56	22:28:56	22:28:56	22:29:00	SID2	N
202500742726	STATION 22ND ST / MIDDLE S	Patrol Request	11/13/2025 10:29:05PM	22:29:05	22:29:05	22:29:05	22:29:08	SID2	N
202500742727	STATION 20 1/2 ST / MIDDLE S	Patrol Request	11/13/2025 10:29:14PM	22:29:14	22:29:14	22:29:14	22:29:17	SID2	N
202500742728	STATION 20TH ST / MIDDLE S	Patrol Request	11/13/2025 10:29:22PM	22:29:22	22:29:22	22:29:22	22:29:24	SID2	N
202500742729	STATION 19TH ST / MIDDLE S	Patrol Request	11/13/2025 10:29:29PM	22:29:29	22:29:29	22:29:29	22:29:32	SID2	N

Incident Number	Address	Problem	Time Received	Time First Unit Dispatched	Time First Unit EnRoute	Time First Unit At Scene	Time Call Closed	Zone	Case Number
202500742731	STATION 20TH ST / GULL DR	Patrol Request	11/13/2025 10:29:37PM	22:29:37	22:29:37	22:29:37	22:29:39	SID2	N
202500742732	STATION 21ST ST / MIDDLE S	Patrol Request	11/13/2025 10:29:45PM	22:29:45	22:29:45	22:29:45	22:29:47	SID2	N
202500742733	STATION 19TH ST / BACK ST	Patrol Request	11/13/2025 10:29:52PM	22:29:52	22:29:52	22:29:52	22:29:55	SID2	N
202500742746	STATION 9TH ST / OSCEOLA /	Patrol Request	11/13/2025 10:37:46PM	22:37:46	22:37:46	22:37:46	22:37:49	SID1	N
202500742747	MIDDLE ST / STATION 12TH S	Patrol Request	11/13/2025 10:37:54PM	22:37:54	22:37:54	22:37:54	22:37:56	SID1	N
202500742935	STATION 9TH ST / OSCEOLA /	Patrol Request	11/14/2025 12:18:12AM	0:18:12	0:18:12	0:18:12	0:18:16	SID1	N
202500742936	MIDDLE ST / STATION 12TH S	Patrol Request	11/14/2025 12:18:22AM	0:18:22	0:18:22	0:18:22	0:18:28	SID1	N
202500742939	STATION 19TH ST / BACK ST	Patrol Request	11/14/2025 12:19:35AM	0:19:35	0:19:35	0:19:35	0:20:04	SID2	N
202500742944	STATION 19TH ST / MIDDLE S	Patrol Request	11/14/2025 12:20:46AM	0:20:46	0:20:46	0:20:46	0:21:06	SID2	N
202500742945	STATION 20TH ST / MIDDLE S	Patrol Request	11/14/2025 12:21:15AM	0:21:15	0:21:15	0:21:15	0:21:34	SID2	N
202500742947	STATION 20TH ST / GULL DR	Patrol Request	11/14/2025 12:22:01AM	0:22:01	0:22:01	0:22:01	0:22:35	SID2	N
202500742950	STATION 20 1/2 ST / MIDDLE S	Patrol Request	11/14/2025 12:22:56AM	0:22:56	0:22:56	0:22:56	0:23:20	SID2	N
202500742951	STATION 21ST ST / MIDDLE S	Patrol Request	11/14/2025 12:23:29AM	0:23:29	0:23:29	0:23:29	0:23:41	SID2	N
202500742952	STATION 22ND ST / MIDDLE S	Patrol Request	11/14/2025 12:23:47AM	0:23:47	0:23:47	0:23:47	0:24:04	SID2	N
202500742954	STATION 22 1/2 ST / MIDDLE S	Patrol Request	11/14/2025 12:24:15AM	0:24:15	0:24:15	0:24:15	0:24:37	SID2	N
202500742961	STATION 26TH ST / RAVEN DF	Patrol Request	11/14/2025 12:28:53AM	0:28:53	0:28:53	0:28:53	0:29:33	SID2	N
202500742971	MIDDLE ST / JASPER BLVD	Patrol Request	11/14/2025 12:33:22AM	0:33:22	0:33:22	0:33:22	0:34:23	SID3	N
202500743290	MIDDLE ST / JASPER BLVD	Traffic Stop	11/14/2025 3:45:55AM	3:45:55	3:45:55	3:45:55	3:55:52	SID3	N
202500743306	STATION 9TH ST / OSCEOLA /	Patrol Request	11/14/2025 4:01:01AM	4:01:01	4:01:01	4:01:01	4:01:18	SID1	N
202500743310	MIDDLE ST / STATION 12TH S	Patrol Request	11/14/2025 4:05:14AM	4:05:14	4:05:14	4:05:14	4:05:25	SID1	N
202500743317	STATION 26TH ST / RAVEN DF	Patrol Request	11/14/2025 4:08:36AM	4:08:36	4:08:36	4:08:36	4:08:38	SID2	N
202500743318	MIDDLE ST / JASPER BLVD	Patrol Request	11/14/2025 4:08:43AM	4:08:43	4:08:43	4:08:43	4:08:45	SID3	N
202500743319	STATION 22 1/2 ST / MIDDLE S	Patrol Request	11/14/2025 4:08:50AM	4:08:50	4:08:50	4:08:50	4:08:53	SID2	N
202500743320	STATION 22ND ST / MIDDLE S	Patrol Request	11/14/2025 4:08:58AM	4:08:58	4:08:58	4:08:58	4:09:01	SID2	N
202500743321	STATION 20 1/2 ST / MIDDLE S	Patrol Request	11/14/2025 4:09:05AM	4:09:05	4:09:05	4:09:05	4:09:08	SID2	N
202500743322	STATION 20TH ST / MIDDLE S	Patrol Request	11/14/2025 4:09:13AM	4:09:13	4:09:13	4:09:13	4:09:16	SID2	N
202500743323	STATION 19TH ST / MIDDLE S	Patrol Request	11/14/2025 4:09:21AM	4:09:21	4:09:21	4:09:21	4:09:24	SID2	N
202500743324	STATION 20TH ST / GULL DR	Patrol Request	11/14/2025 4:09:29AM	4:09:29	4:09:29	4:09:29	4:09:32	SID2	N
202500743325	STATION 21ST ST / MIDDLE S	Patrol Request	11/14/2025 4:09:38AM	4:09:38	4:09:38	4:09:38	4:09:41	SID2	N
202500743326	STATION 19TH ST / BACK ST	Patrol Request	11/14/2025 4:09:45AM	4:09:45	4:09:45	4:09:45	4:09:48	SID2	N
202500743328	STATION 19TH ST / BACK ST	Patrol Request	11/14/2025 4:10:48AM	4:10:48	4:10:48	4:10:48	4:11:04	SID2	N
202500743330	STATION 19TH ST / MIDDLE S	Patrol Request	11/14/2025 4:12:11AM	4:12:11	4:12:11	4:12:11	4:12:27	SID2	N
202500743331	STATION 20TH ST / MIDDLE S	Patrol Request	11/14/2025 4:12:40AM	4:12:40	4:12:40	4:12:40	4:12:59	SID2	N
202500743333	STATION 20TH ST / GULL DR	Patrol Request	11/14/2025 4:13:28AM	4:13:28	4:13:28	4:13:28	4:13:53	SID2	N
202500743334	STATION 20 1/2 ST / MIDDLE S	Patrol Request	11/14/2025 4:14:28AM	4:14:28	4:14:28	4:14:28	4:14:46	SID2	N
202500743336	STATION 21ST ST / MIDDLE S	Patrol Request	11/14/2025 4:15:01AM	4:15:01	4:15:01	4:15:01	4:15:14	SID2	N
202500743337	STATION 22ND ST / MIDDLE S	Patrol Request	11/14/2025 4:15:22AM	4:15:22	4:15:22	4:15:22	4:15:38	SID2	N
202500743338	STATION 9TH ST / OSCEOLA /	Patrol Request	11/14/2025 4:15:36AM	4:15:36	4:15:36	4:15:36	4:15:40	SID1	N
202500743339	STATION 22 1/2 ST / MIDDLE S	Patrol Request	11/14/2025 4:15:45AM	4:15:45	4:15:45	4:15:45	4:15:59	SID2	N
202500743340	MIDDLE ST / STATION 12TH S	Patrol Request	11/14/2025 4:15:46AM	4:15:46	4:15:46	4:15:46	4:15:50	SID1	N

Incident Number	Address	Problem	Time Received	Time First Dispatched	Time First Unit EnRoute	Time First Unit At Scene	Time Call Closed	Zone	Case Number
202500743342	STATION 26TH ST / RAVEN DF	Patrol Request	11/14/2025 4:20:15AM	4:20:15	4:20:15	4:20:15	4:20:41	SID2	N
202500743347	MIDDLE ST / JASPER BLVD	Patrol Request	11/14/2025 4:25:12AM	4:25:12	4:25:12	4:25:12	4:25:58	SID3	N
202500743445	2620 Atlantic Av	*911 Open Line	11/14/2025 6:37:21AM	6:38:40	6:39:13	6:43:55	6:47:07	SID2	N
202500743622	2014 Mike Perkis Pl	*Administrative	11/14/2025 8:34:57AM	8:36:22	8:36:24	8:51:49	8:51:53	SID2	N
202500743795	0 STATION 22 1/2 ST	Traffic Stop	11/14/2025 10:02:41AM	10:02:41	10:02:41	10:02:41	10:06:50	SID2	N
202500744052	1214 Middle St	135D01_Shots Fired/Susp See	11/14/2025 12:19:52PM	12:21:13	12:21:50	12:25:13	13:01:53	SID1	N
202500744072	1214 Middle St	*Assist Other Agencies	11/14/2025 12:29:52PM	12:30:12	12:30:47	12:30:50	12:54:05	SID1	N
202500744304	3217 Middle St	104C03_Residential Burg Alar	11/14/2025 2:29:01PM	14:29:30	14:29:47	14:33:41	14:34:57	SID3	N
202500744335	2056 MIDDLE ST	*Administrative	11/14/2025 2:45:41PM	14:45:41	14:45:41	14:45:41	14:59:08	SID2	N
202500744443	2216 Jasper Blvd	*Traffic/Transp Acc_Past	11/14/2025 3:35:35PM	15:36:24	15:37:31	15:42:43	16:32:19	SID2	Y
202500744486	MIDDLE ST / STATION 12TH S	Patrol Request	11/14/2025 4:03:32PM	16:03:32	16:03:32	16:03:32	16:04:06	SID1	N
202500744495	STATION 9TH ST / OSCEOLA /	Patrol Request	11/14/2025 4:09:22PM	16:09:22	16:09:22	16:09:22	16:09:42	SID1	N
202500744505	STATION 19TH ST / BACK ST	Patrol Request	11/14/2025 4:14:17PM	16:14:17	16:14:17	16:14:17	16:15:52	SID2	N
202500744509	STATION 20TH ST / GULL DR	Patrol Request	11/14/2025 4:16:35PM	16:16:35	16:16:35	16:16:35	16:17:56	SID2	N
202500744518	STATION 20 1/2 ST / MIDDLE S	Patrol Request	11/14/2025 4:19:04PM	16:19:04	16:19:04	16:19:04	16:19:49	SID2	N
202500744525	STATION 19TH ST / MIDDLE S	Patrol Request	11/14/2025 4:21:48PM	16:21:48	16:21:48	16:21:48	16:22:20	SID2	N
202500744528	STATION 20TH ST / MIDDLE S	Patrol Request	11/14/2025 4:22:38PM	16:22:38	16:22:38	16:22:38	16:23:00	SID2	N
202500744531	STATION 21ST ST / MIDDLE S	Patrol Request	11/14/2025 4:23:50PM	16:23:50	16:23:50	16:23:50	16:24:18	SID2	N
202500744533	STATION 22ND ST / MIDDLE S	Patrol Request	11/14/2025 4:24:45PM	16:24:45	16:24:45	16:24:45	16:25:46	SID2	N
202500744535	STATION 22 1/2 ST / MIDDLE S	Patrol Request	11/14/2025 4:26:01PM	16:26:01	16:26:01	16:26:01	16:26:11	SID2	N
202500744543	STATION 26TH ST / RAVEN DF	Patrol Request	11/14/2025 4:29:46PM	16:29:46	16:29:46	16:29:46	16:31:13	SID2	N
202500744548	MIDDLE ST / JASPER BLVD	Patrol Request	11/14/2025 4:34:01PM	16:34:01	16:34:01	16:34:01	16:34:37	SID3	N
202500744860	MIDDLE ST / JASPER BLVD	Patrol Request	11/14/2025 7:18:34PM	19:18:34	19:18:34	19:18:34	19:19:45	SID3	N
202500744882	STATION 9TH ST / OSCEOLA /	Patrol Request	11/14/2025 7:27:47PM	19:27:47	19:27:47	19:27:47	19:28:10	SID1	N
202500744886	MIDDLE ST / STATION 12TH S	Patrol Request	11/14/2025 7:29:20PM	19:29:20	19:29:20	19:29:20	19:30:36	SID1	N
202500744959	STATION 20TH ST / GULL DR	Patrol Request	11/14/2025 8:07:42PM	20:07:42	20:07:42	20:07:42	20:10:13	SID2	N
202500744995	STATION 19TH ST / MIDDLE S	Patrol Request	11/14/2025 8:23:16PM	20:23:16	20:23:16	20:23:16	20:25:02	SID2	N
202500745095	STATION 19TH ST / BACK ST	Patrol Request	11/14/2025 9:23:15PM	21:23:15	21:23:15	21:23:15	21:23:49	SID2	N
202500745252	2056 MIDDLE ST	*Missing/Runaway/Found_In F	11/14/2025 10:37:27PM	22:49:59	22:49:59	22:50:42	22:56:15	SID2	N
202500745296	STATION 9TH ST / OSCEOLA /	Patrol Request	11/14/2025 11:01:47PM	23:01:47	23:01:47	23:01:47	23:01:58	SID1	N
202500745304	MIDDLE ST / STATION 12TH S	Patrol Request	11/14/2025 11:06:14PM	23:06:14	23:06:14	23:06:14	23:06:25	SID1	N
202500745317	STATION 19TH ST / BACK ST	Patrol Request	11/14/2025 11:12:31PM	23:12:31	23:12:31	23:12:31	23:13:06	SID2	N
202500745318	STATION 19TH ST / MIDDLE S	Patrol Request	11/14/2025 11:13:42PM	23:13:42	23:13:42	23:13:42	23:13:59	SID2	N
202500745320	STATION 20TH ST / MIDDLE S	Patrol Request	11/14/2025 11:14:08PM	23:14:08	23:14:08	23:14:08	23:14:26	SID2	N
202500745322	STATION 20TH ST / GULL DR	Patrol Request	11/14/2025 11:14:47PM	23:14:47	23:14:47	23:14:47	23:15:21	SID2	N
202500745328	STATION 20 1/2 ST / MIDDLE S	Patrol Request	11/14/2025 11:15:46PM	23:15:46	23:15:46	23:15:46	23:16:04	SID2	N
202500745330	DIST10SIPD	Patrol Request	11/14/2025 11:16:17PM	23:16:17	23:16:17	23:16:17	23:16:27	SID2	N
202500745331	STATION 22ND ST / MIDDLE S	Patrol Request	11/14/2025 11:16:36PM	23:16:36	23:16:36	23:16:36	23:16:47	SID2	N
202500745333	STATION 22 1/2 ST / MIDDLE S	Patrol Request	11/14/2025 11:16:55PM	23:16:55	23:16:55	23:16:55	23:17:21	SID2	N
202500745341	STATION 26TH ST / RAVEN DF	Patrol Request	11/14/2025 11:20:55PM	23:20:55	23:20:55	23:20:55	23:21:28	SID2	N

Incident Number	Address	Problem	Time Received	Time First Unit Dispatched	Time First Unit EnRoute	Time First Unit At Scene	Time Call Closed	Zone	Case Number
202500745350	MIDDLE ST / JASPER BLVD	Patrol Request	11/14/2025 11:25:01PM	23:25:01	23:25:01	23:25:01	23:25:51	SID3	N
202500745375	STATION 21ST ST / MIDDLE S	Patrol Request	11/14/2025 11:42:40PM	23:42:40	23:42:40	23:42:40	23:43:30	SID2	N
202500745428	1715 MIDDLE ST	Patrol Request	11/15/2025 12:10:39AM	0:10:39	0:10:39	0:10:39	0:11:13	SID1	N
202500745514	STATION 21 ACCESS	Patrol Request	11/15/2025 1:08:31AM	1:08:31	1:08:31	1:08:31	1:10:49	SID1	N
202500745517	2205 Middle St	104C02_Commercial Burg Ala	11/15/2025 1:09:30AM	1:11:08	1:11:08	1:11:53	1:19:49	SID2	N
202500745582	951 Middle St	104C03_Residential Burg Alar	11/15/2025 2:06:41AM	2:08:29	2:08:29	2:15:20	2:19:22	SID1	N
202500745613	STATION 22ND ST / MIDDLE S	Patrol Request	11/15/2025 2:30:55AM	2:30:55	2:30:55	2:30:55	2:31:27	SID2	N
202500745709	1805 ION AVE	Patrol Request	11/15/2025 3:37:38AM	3:37:38	3:37:38	3:37:38	3:38:15	SID2	N
202500745881	2620 Atlantic Av	*911 Open Line	11/15/2025 6:55:11AM	6:56:26			6:56:45	SID2	N
202500745955	1201 MIDDLE ST	Parking Enforcement	11/15/2025 8:26:04AM	8:27:12	8:27:53	8:39:31	8:39:38	SID1	N
202500746072	0 Station 28 1/2 Beach / Public E	*Disturbance/Nuisance-Just O	11/15/2025 9:41:38AM	9:43:08	9:43:40	9:46:26	9:58:29	SID3	N
202500746104	MIDDLE ST / JASPER BLVD	Patrol Request	11/15/2025 9:59:33AM	9:59:33	9:59:33	9:59:33	10:00:17	SID3	N
202500746139	STATION 26TH ST / RAVEN DF	Patrol Request	11/15/2025 10:22:36AM	10:22:36	10:22:36	10:22:36	10:25:53	SID2	N
202500746154	STATION 22 1/2 ST / MIDDLE S	Patrol Request	11/15/2025 10:28:35AM	10:28:35	10:28:35	10:28:35	10:28:51	SID2	N
202500746159	STATION 22ND ST / MIDDLE S	Patrol Request	11/15/2025 10:29:20AM	10:29:20	10:29:20	10:29:20	10:30:10	SID2	N
202500746161	STATION 21ST ST / MIDDLE S	Patrol Request	11/15/2025 10:30:29AM	10:30:29	10:30:29	10:30:29	10:30:52	SID2	N
202500746165	STATION 20 1/2 ST / MIDDLE S	Patrol Request	11/15/2025 10:31:04AM	10:31:04	10:31:04	10:31:04	10:31:25	SID2	N
202500746167	STATION 19TH ST / MIDDLE S	Patrol Request	11/15/2025 10:32:30AM	10:32:30	10:32:30	10:32:30	10:33:01	SID2	N
202500746180	STATION 20TH ST / MIDDLE S	Patrol Request	11/15/2025 10:37:04AM	10:37:04	10:37:04	10:37:04	10:37:54	SID2	N
202500746185	STATION 19TH ST / BACK ST	Patrol Request	11/15/2025 10:39:18AM	10:39:18	10:39:18	10:39:18	10:39:48	SID2	N
202500746192	MIDDLE ST / STATION 12TH S	Patrol Request	11/15/2025 10:43:13AM	10:43:13	10:43:13	10:43:13	10:43:37	SID1	N
202500746194	STATION 9TH ST / OSCEOLA /	Patrol Request	11/15/2025 10:44:59AM	10:44:59	10:44:59	10:44:59	10:45:43	SID1	N
202500746454	2214 JASPER BLVD	Follow Up	11/15/2025 1:42:34PM	13:42:34	13:42:34	13:42:34	13:51:09	SID2	N
202500746628	3009 BROWNELL AV	*911 Open Line	11/15/2025 3:20:52PM	15:21:41	15:21:41	15:24:51	15:28:03	SID3	N
202500746737	1452 POE AV	Walk and Talk	11/15/2025 4:13:26PM	16:13:26	16:13:26	16:13:26	16:55:01	SID1	N
202500746802	1851 ION AV	*911 Open Line	11/15/2025 4:53:44PM	16:55:17			16:55:20	SID2	N
202500747016	2056 Middle St	*911 Open Line	11/15/2025 6:45:55PM	18:47:34	18:47:35		18:47:59	SID2	N
202500747017	STATION 9TH ST / OSCEOLA /	Patrol Request	11/15/2025 6:46:57PM	18:46:57	18:46:57	18:46:57	18:47:00	SID1	N
202500747018	MIDDLE ST / STATION 12TH S	Patrol Request	11/15/2025 6:47:07PM	18:47:07	18:47:07	18:47:07	18:47:11	SID1	N
202500747323	DISTICT 6	Patrol Request	11/15/2025 10:08:54PM	22:08:54	22:08:54	22:08:54	22:09:30	SIADM	N
202500747334	STATION 19TH ST / BACK ST	Patrol Request	11/15/2025 10:13:21PM	22:13:21	22:13:21	22:13:21	22:15:08	SID2	N
202500747339	STATION 22 1/2 ST / MIDDLE S	Patrol Request	11/15/2025 10:15:42PM	22:15:42	22:15:42	22:15:42	22:15:45	SID2	N
202500747340	STATION 22ND ST / MIDDLE S	Patrol Request	11/15/2025 10:15:50PM	22:15:50	22:15:50	22:15:50	22:15:52	SID2	N
202500747341	STATION 20 1/2 ST / MIDDLE S	Patrol Request	11/15/2025 10:15:57PM	22:15:57	22:15:57	22:15:57	22:15:59	SID2	N
202500747342	STATION 20TH ST / MIDDLE S	Patrol Request	11/15/2025 10:16:04PM	22:16:04	22:16:04	22:16:04	22:16:07	SID2	N
202500747343	STATION 19TH ST / MIDDLE S	Patrol Request	11/15/2025 10:16:12PM	22:16:12	22:16:12	22:16:12	22:16:15	SID2	N
202500747344	STATION 20TH ST / GULL DR	Patrol Request	11/15/2025 10:16:20PM	22:16:20	22:16:20	22:16:20	22:16:22	SID2	N
202500747346	STATION 21ST ST / MIDDLE S	Patrol Request	11/15/2025 10:16:27PM	22:16:27	22:16:27	22:16:27	22:16:29	SID2	N
202500747347	STATION 19TH ST / BACK ST	Patrol Request	11/15/2025 10:16:34PM	22:16:34	22:16:34	22:16:34	22:16:37	SID2	N
202500747348	STATION 9TH ST / OSCEOLA /	Patrol Request	11/15/2025 10:18:49PM	22:18:49	22:18:49	22:18:49	22:20:14	SID1	N

Incident Number	Address	Problem	Time Received	Time First Unit Dispatched	Time First Unit EnRoute	Time First Unit At Scene	Time Call Closed	Zone	Case Number
202500747352	MIDDLE ST / STATION 12TH S	Patrol Request	11/15/2025 10:20:42PM	22:20:42	22:20:42	22:20:42	22:22:17	SID1	N
202500747363	STATION 19TH ST / MIDDLE S	Patrol Request	11/15/2025 10:28:33PM	22:28:33	22:28:33	22:28:33	22:31:00	SID2	N
202500747384	MIDDLE ST / JASPER BLVD	Patrol Request	11/15/2025 10:38:12PM	22:38:12	22:38:12	22:38:12	22:39:00	SID3	N
202500747621	STATION 21ST ST / MIDDLE S	Patrol Request	11/16/2025 12:25:01AM	0:25:01	0:25:01	0:25:01	0:25:41	SID2	N
202500747627	1715 MIDDLE ST	Patrol Request	11/16/2025 12:27:20AM	0:27:20	0:27:20	0:27:20	0:27:48	SID1	N
202500747646	21/MIDDLE	Registration Check	11/16/2025 12:37:37AM	0:37:37	0:37:37	0:37:37	0:39:42	SID1	N
202500747807	STATION 20TH ST / MIDDLE S	Patrol Request	11/16/2025 2:18:50AM	2:18:50	2:18:50	2:18:50	2:19:32	SID2	N
202500747833	STATION 22 1/2 ST / MIDDLE S	Patrol Request	11/16/2025 2:35:10AM	2:35:10	2:35:10	2:35:10	2:35:13	SID2	N
202500747834	STATION 22ND ST / MIDDLE S	Patrol Request	11/16/2025 2:35:18AM	2:35:18	2:35:18	2:35:18	2:35:20	SID2	N
202500747835	STATION 20 1/2 ST / MIDDLE S	Patrol Request	11/16/2025 2:35:25AM	2:35:25	2:35:25	2:35:25	2:35:28	SID2	N
202500747838	STATION 20TH ST / MIDDLE S	Patrol Request	11/16/2025 2:35:33AM	2:35:33	2:35:33	2:35:33	2:35:37	SID2	N
202500747839	STATION 19TH ST / MIDDLE S	Patrol Request	11/16/2025 2:35:42AM	2:35:42	2:35:42	2:35:42	2:35:45	SID2	N
202500747840	STATION 20TH ST / GULL DR	Patrol Request	11/16/2025 2:35:50AM	2:35:50	2:35:50	2:35:50	2:35:53	SID2	N
202500747841	STATION 21ST ST / MIDDLE S	Patrol Request	11/16/2025 2:35:58AM	2:35:58	2:35:58	2:35:58	2:36:00	SID2	N
202500747842	STATION 19TH ST / BACK ST	Patrol Request	11/16/2025 2:36:05AM	2:36:05	2:36:05	2:36:05	2:36:08	SID2	N
202500747850	STATION 20 1/2 ST / MIDDLE S	Patrol Request	11/16/2025 2:43:12AM	2:43:12	2:43:12	2:43:12	2:43:47	SID2	N
202500747852	STATION 9TH ST / OSCEOLA /	Patrol Request	11/16/2025 2:44:31AM	2:44:31	2:44:31	2:44:31	2:44:33	SID1	N
202500747853	MIDDLE ST / STATION 12TH S	Patrol Request	11/16/2025 2:44:38AM	2:44:38	2:44:38	2:44:38	2:44:41	SID1	N
202500747881	MIDDLE ST / JASPER BLVD	Patrol Request	11/16/2025 3:04:55AM	3:04:55	3:04:55	3:04:55	3:05:01	SID3	N
202500747882	STATION 26TH ST / RAVEN DF	Patrol Request	11/16/2025 3:05:06AM	3:05:06	3:05:06	3:05:06	3:05:10	SID2	N
202500748816	210 STATION 28 1/2 ST	Parking Enforcement	11/16/2025 4:25:59PM	16:29:40	16:29:40	16:35:49	16:35:58	SID3	N
202500749101	MIDDLE ST / JASPER BLVD	Patrol Request	11/16/2025 7:16:54PM	19:16:54	19:16:54	19:16:54	19:18:56	SID3	N
202500749121	808 Star Of The West St	129C05_Suspicious Circumsta	11/16/2025 7:35:11PM	19:38:31	19:40:17	19:44:12	19:47:50	SID1	N
202500749162	STATION 19TH ST / MIDDLE S	Patrol Request	11/16/2025 8:06:50PM	20:06:50	20:06:50	20:06:50	20:08:56	SID2	N
202500749249	STATION 22 1/2 ST / MIDDLE S	Patrol Request	11/16/2025 9:00:42PM	21:00:42	21:00:42	21:00:42	21:00:45	SID2	N
202500749250	STATION 22ND ST / MIDDLE S	Patrol Request	11/16/2025 9:00:49PM	21:00:49	21:00:49	21:00:49	21:00:52	SID2	N
202500749251	STATION 20 1/2 ST / MIDDLE S	Patrol Request	11/16/2025 9:00:57PM	21:00:57	21:00:57	21:00:57	21:00:59	SID2	N
202500749253	STATION 20TH ST / MIDDLE S	Patrol Request	11/16/2025 9:01:05PM	21:01:05	21:01:05	21:01:05	21:01:08	SID2	N
202500749254	STATION 19TH ST / MIDDLE S	Patrol Request	11/16/2025 9:01:12PM	21:01:12	21:01:12	21:01:12	21:01:15	SID2	N
202500749255	STATION 20TH ST / GULL DR	Patrol Request	11/16/2025 9:01:20PM	21:01:20	21:01:20	21:01:20	21:01:23	SID2	N
202500749256	STATION 21ST ST / MIDDLE S	Patrol Request	11/16/2025 9:01:27PM	21:01:27	21:01:27	21:01:27	21:01:31	SID2	N
202500749257	STATION 19TH ST / BACK ST	Patrol Request	11/16/2025 9:01:36PM	21:01:36	21:01:36	21:01:36	21:01:39	SID2	N
202500749266	STATION 9TH ST / OSCEOLA /	Patrol Request	11/16/2025 9:09:30PM	21:09:30	21:09:30	21:09:30	21:09:33	SID1	N
202500749267	MIDDLE ST / STATION 12TH S	Patrol Request	11/16/2025 9:09:38PM	21:09:38	21:09:38	21:09:38	21:09:40	SID1	N
202500749273	1715 MIDDLE ST	Patrol Request	11/16/2025 9:13:45PM	21:13:45	21:13:45	21:13:45	21:14:08	SID1	N
202500749277	COVE INLET BRIDGE	Patrol Request	11/16/2025 9:17:35PM	21:17:35	21:17:35	21:17:35	21:17:54	SID1	N
202500749279	MIDDLE ST / STATION 12TH S	Patrol Request	11/16/2025 9:19:32PM	21:19:32	21:19:32	21:19:32	21:19:55	SID1	N
202500749286	STATION 19TH ST / BACK ST	Patrol Request	11/16/2025 9:30:37PM	21:30:37	21:30:37	21:30:37	21:32:31	SID2	N
202500749289	MIDDLE ST / JASPER BLVD	Patrol Request	11/16/2025 9:31:57PM	21:31:57	21:31:57	21:31:57	21:32:00	SID3	N
202500749291	STATION 26TH ST / RAVEN DF	Patrol Request	11/16/2025 9:32:06PM	21:32:06	21:32:06	21:32:06	21:32:10	SID2	N

Incident Number	Address	Problem	Time Received	Time First Unit Dispatched	Time First Unit EnRoute	Time First Unit At Scene	Time Call Closed	Zone	Case Number
202500749416	STATION 21ST ST / MIDDLE S	Patrol Request	11/16/2025 11:33:32PM	23:33:32	23:33:32	23:33:32	23:34:39	SID2	N
202500749419	1805 ION AVE	Patrol Request	11/16/2025 11:38:16PM	23:38:16	23:38:16	23:38:16	23:38:28	SID2	N
202500749433	STATION 20 1/2 ST / MIDDLE S	Patrol Request	11/16/2025 11:43:20PM	23:43:20	23:43:20	23:43:20	23:44:02	SID2	N
202500749435	STATION 22ND ST / MIDDLE S	Patrol Request	11/16/2025 11:44:25PM	23:44:25	23:44:25	23:44:25	23:45:28	SID2	N
202500749534	STATION 26TH ST / RAVEN DR	Patrol Request	11/17/2025 1:03:58AM	1:03:58	1:03:58	1:03:58	1:04:01	SID2	N
202500749535	MIDDLE ST / JASPER BLVD	Patrol Request	11/17/2025 1:04:06AM	1:04:06	1:04:06	1:04:06	1:04:09	SID3	N
202500749580	STATION 22 1/2 ST / MIDDLE S	Patrol Request	11/17/2025 1:38:47AM	1:38:47	1:38:47	1:38:47	1:38:50	SID2	N
202500749581	STATION 22ND ST / MIDDLE S	Patrol Request	11/17/2025 1:38:54AM	1:38:54	1:38:54	1:38:54	1:38:57	SID2	N
202500749582	STATION 20 1/2 ST / MIDDLE S	Patrol Request	11/17/2025 1:39:02AM	1:39:02	1:39:02	1:39:02	1:39:05	SID2	N
202500749583	STATION 20TH ST / MIDDLE S	Patrol Request	11/17/2025 1:39:09AM	1:39:09	1:39:09	1:39:09	1:39:12	SID2	N
202500749584	STATION 19TH ST / MIDDLE S	Patrol Request	11/17/2025 1:39:17AM	1:39:17	1:39:17	1:39:17	1:39:20	SID2	N
202500749585	STATION 20TH ST / GULL DR	Patrol Request	11/17/2025 1:39:25AM	1:39:25	1:39:25	1:39:25	1:39:27	SID2	N
202500749586	STATION 21ST ST / MIDDLE S	Patrol Request	11/17/2025 1:39:32AM	1:39:32	1:39:32	1:39:32	1:39:35	SID2	N
202500749587	STATION 19TH ST / BACK ST	Patrol Request	11/17/2025 1:39:40AM	1:39:40	1:39:40	1:39:40	1:39:43	SID2	N
202500749598	STATION 9TH ST / OSCEOLA /	Patrol Request	11/17/2025 1:45:34AM	1:45:34	1:45:34	1:45:34	1:45:39	SID1	N
202500749599	STATION 22 1/2 ST / MIDDLE S	Patrol Request	11/17/2025 1:45:44AM	1:45:44	1:45:44	1:45:44	1:45:47	SID2	N
202500749685	STATION 21ST ST / MIDDLE S	Registration Check	11/17/2025 3:18:56AM	3:18:56	3:18:56	3:18:56	3:20:54	SID2	N
202500750377	2678 MIDDLE ST	*911 Open Line	11/17/2025 9:55:24AM	9:56:03			9:57:31	SID3	N
202500750874	STATION 28TH ST / JASPER B	Traffic Stop	11/17/2025 1:36:18PM	13:36:18	13:36:18	13:36:18	13:42:13	SID3	N
202500751754	STATION 22 1/2 ST / MIDDLE S	Patrol Request	11/17/2025 9:06:49PM	21:06:49	21:06:49	21:06:49	21:06:53	SID2	N
202500751755	STATION 22ND ST / MIDDLE S	Patrol Request	11/17/2025 9:06:59PM	21:06:59	21:06:59	21:06:59	21:07:02	SID2	N
202500751757	STATION 20 1/2 ST / MIDDLE S	Patrol Request	11/17/2025 9:07:08PM	21:07:08	21:07:08	21:07:08	21:07:32	SID2	N
202500751759	STATION 20TH ST / MIDDLE S	Patrol Request	11/17/2025 9:07:37PM	21:07:37	21:07:37	21:07:37	21:07:40	SID2	N
202500751760	STATION 19TH ST / MIDDLE S	Patrol Request	11/17/2025 9:07:46PM	21:07:46	21:07:46	21:07:46	21:07:48	SID2	N
202500751761	STATION 20TH ST / GULL DR	Patrol Request	11/17/2025 9:07:53PM	21:07:53	21:07:53	21:07:53	21:07:56	SID2	N
202500751762	STATION 21ST ST / MIDDLE S	Patrol Request	11/17/2025 9:08:02PM	21:08:02	21:08:02	21:08:02	21:08:05	SID2	N
202500751763	STATION 19TH ST / BACK ST	Patrol Request	11/17/2025 9:08:10PM	21:08:10	21:08:10	21:08:10	21:08:13	SID2	N
202500751824	STATION 9TH ST / OSCEOLA /	Patrol Request	11/17/2025 9:57:28PM	21:57:28	21:57:28	21:57:28	21:57:36	SID1	N
202500751825	MIDDLE ST / STATION 12TH S	Patrol Request	11/17/2025 9:57:47PM	21:57:47	21:57:47	21:57:47	21:57:50	SID1	N
202500751915	STATION 9TH ST / OSCEOLA /	Patrol Request	11/17/2025 11:11:54PM	23:11:54	23:11:54	23:11:54	23:12:18	SID1	N
202500751923	MIDDLE ST / STATION 12TH S	Patrol Request	11/17/2025 11:16:02PM	23:16:02	23:16:02	23:16:02	23:16:13	SID1	N
202500751932	STATION 19TH ST / BACK ST	Patrol Request	11/17/2025 11:22:11PM	23:22:11	23:22:11	23:22:11	23:22:45	SID2	N
202500751935	STATION 19TH ST / MIDDLE S	Patrol Request	11/17/2025 11:23:21PM	23:23:21	23:23:21	23:23:21	23:23:31	SID2	N
202500751936	STATION 20TH ST / MIDDLE S	Patrol Request	11/17/2025 11:23:42PM	23:23:42	23:23:42	23:23:42	23:24:05	SID2	N
202500751937	STATION 20TH ST / GULL DR	Patrol Request	11/17/2025 11:24:31PM	23:24:31	23:24:31	23:24:31	23:24:54	SID2	N
202500751941	STATION 20 1/2 ST / MIDDLE S	Patrol Request	11/17/2025 11:25:30PM	23:25:30	23:25:30	23:25:30	23:25:40	SID2	N
202500751943	STATION 21ST ST / MIDDLE S	Patrol Request	11/17/2025 11:26:02PM	23:26:02	23:26:02	23:26:02	23:26:14	SID2	N
202500751944	STATION 22ND ST / MIDDLE S	Patrol Request	11/17/2025 11:26:28PM	23:26:28	23:26:28	23:26:28	23:26:41	SID2	N
202500751945	STATION 22 1/2 ST / MIDDLE S	Patrol Request	11/17/2025 11:26:47PM	23:26:47	23:26:47	23:26:47	23:27:04	SID2	N
202500751953	STATION 26TH ST / RAVEN DR	Patrol Request	11/17/2025 11:30:51PM	23:30:51	23:30:51	23:30:51	23:31:47	SID2	N

Incident Number	Address	Problem	Time Received	Time First Unit Dispatched	Time First Unit EnRoute	Time First Unit At Scene	Time Call Closed	Zone	Case Number
202500751955	MIDDLE ST / JASPER BLVD	Patrol Request	11/17/2025 11:35:28PM	23:35:28	23:35:28	23:35:28	23:35:55	SID3	N
202500752119	STATION 26TH ST / RAVEN DF	Patrol Request	11/18/2025 2:04:58AM	2:04:58	2:04:58	2:04:58	2:05:01	SID2	N
202500752120	MIDDLE ST / JASPER BLVD	Patrol Request	11/18/2025 2:05:06AM	2:05:06	2:05:06	2:05:06	2:05:09	SID3	N
202500752190	STATION 9TH ST / OSCEOLA /	Patrol Request	11/18/2025 3:22:57AM	3:22:57	3:22:57	3:22:57	3:23:12	SID1	N
202500752193	MIDDLE ST / STATION 12TH S	Patrol Request	11/18/2025 3:26:52AM	3:26:52	3:26:52	3:26:52	3:27:01	SID1	N
202500752198	STATION 19TH ST / BACK ST	Patrol Request	11/18/2025 3:34:10AM	3:34:10	3:34:10	3:34:10	3:34:48	SID2	N
202500752202	STATION 19TH ST / MIDDLE S	Patrol Request	11/18/2025 3:35:18AM	3:35:18	3:35:18	3:35:18	3:35:36	SID2	N
202500752203	STATION 20TH ST / MIDDLE S	Patrol Request	11/18/2025 3:35:43AM	3:35:43	3:35:43	3:35:43	3:35:59	SID2	N
202500752205	STATION 20TH ST / GULL DR	Patrol Request	11/18/2025 3:36:20AM	3:36:20	3:36:20	3:36:20	3:36:54	SID2	N
202500752207	STATION 20 1/2 ST / MIDDLE S	Patrol Request	11/18/2025 3:37:14AM	3:37:14	3:37:14	3:37:14	3:37:34	SID2	N
202500752208	STATION 21ST ST / MIDDLE S	Patrol Request	11/18/2025 3:37:43AM	3:37:43	3:37:43	3:37:43	3:37:54	SID2	N
202500752209	STATION 22ND ST / MIDDLE S	Patrol Request	11/18/2025 3:38:01AM	3:38:01	3:38:01	3:38:01	3:38:12	SID2	N
202500752210	STATION 22 1/2 ST / MIDDLE S	Patrol Request	11/18/2025 3:38:18AM	3:38:18	3:38:18	3:38:18	3:38:34	SID2	N
202500752220	STATION 26TH ST / RAVEN DF	Patrol Request	11/18/2025 3:43:50AM	3:43:50	3:43:50	3:43:50	3:44:27	SID2	N
202500752222	STATION 22 1/2 ST / MIDDLE S	Patrol Request	11/18/2025 3:44:58AM	3:44:58	3:44:58	3:44:58	3:45:50	SID2	N
202500752223	STATION 22ND ST / MIDDLE S	Patrol Request	11/18/2025 3:45:55AM	3:45:55	3:45:55	3:45:55	3:45:58	SID2	N
202500752225	STATION 20 1/2 ST / MIDDLE S	Patrol Request	11/18/2025 3:46:04AM	3:46:04	3:46:04	3:46:04	3:46:07	SID2	N
202500752227	STATION 20TH ST / MIDDLE S	Patrol Request	11/18/2025 3:46:13AM	3:46:13	3:46:13	3:46:13	3:46:16	SID2	N
202500752228	STATION 19TH ST / MIDDLE S	Patrol Request	11/18/2025 3:46:21AM	3:46:21	3:46:21	3:46:21	3:46:25	SID2	N
202500752229	STATION 20TH ST / GULL DR	Patrol Request	11/18/2025 3:46:30AM	3:46:30	3:46:30	3:46:30	3:46:34	SID2	N
202500752230	STATION 21ST ST / MIDDLE S	Patrol Request	11/18/2025 3:46:40AM	3:46:40	3:46:40	3:46:40	3:46:43	SID2	N
202500752231	STATION 19TH ST / BACK ST	Patrol Request	11/18/2025 3:46:48AM	3:46:48	3:46:48	3:46:48	3:46:52	SID2	N
202500752233	MIDDLE ST / JASPER BLVD	Patrol Request	11/18/2025 3:48:01AM	3:48:01	3:48:01	3:48:01	3:48:54	SID3	N
202500752248	STATION 9TH ST / OSCEOLA /	Patrol Request	11/18/2025 4:14:04AM	4:14:04	4:14:04	4:14:04	4:14:07	SID1	N
202500752249	MIDDLE ST / STATION 12TH S	Patrol Request	11/18/2025 4:14:12AM	4:14:12	4:14:12	4:14:12	4:14:16	SID1	N
202500752507	2513 Atlantic Av	*Alarms_In Progress	11/18/2025 7:52:19AM	7:52:52	7:53:11		7:53:25	SID2	N
202500753024	STATION 27TH ST / ATLANTIC	*Animal_Just Occurred	11/18/2025 11:45:01AM	11:45:01	11:45:01	11:45:01	12:01:03	SID3	N
202500753272	1500 POE AV	Registration Check	11/18/2025 1:47:15PM	13:47:15	13:47:15	13:47:15	13:48:46	SID1	N
202500753294	1508 POE AV	129C03_Suspicious Vehicle	11/18/2025 1:59:30PM	13:59:30	13:59:30	13:59:30	14:00:31	SID1	N
202500753366	0 26 West Mm 216	*911 Transfer_Referral	11/18/2025 2:45:03PM	14:46:55			14:47:42	NCZ1	N
202500753545	1561 - 1673 Ben Sawyer Blvd	*DUI_In Progress	11/18/2025 4:27:07PM	16:29:11			16:30:30	MPD1	N
202500753722	1682 - 1698 Ben Sawyer Blvd	131B05_Collision No Injury	11/18/2025 6:18:07PM	18:20:37	18:20:37		18:28:11	SID2	N
202500753764	1682-1699 Ben Sawyer Blvd	131B05_Collision No Injury	11/18/2025 6:45:38PM	18:48:03			18:48:07	SID2	N
202500753807	1682-1699 Ben Sawyer Blvd	*Traffic/Transp Acc_Just Occu	11/18/2025 7:19:23PM	19:22:02	19:27:11	19:37:30	19:57:14	SID2	Y
202500753833	MIDDLE ST / JASPER BLVD	Patrol Request	11/18/2025 7:38:18PM	19:38:18	19:38:18	19:38:18	19:38:40	SID3	N
202500753872	MIDDLE ST / STATION 12TH S	Patrol Request	11/18/2025 8:00:24PM	20:00:24	20:00:24	20:00:24	20:05:24	SID1	N
202500754022	STATION 21ST ST / MIDDLE S	Patrol Request	11/18/2025 9:56:14PM	21:56:14	21:56:14	21:56:14	21:56:41	SID2	N
202500754023	STATION 20TH ST / GULL DR	Patrol Request	11/18/2025 9:57:20PM	21:57:20	21:57:20	21:57:20	21:57:47	SID2	N
202500754087	1805 ION AVE	Patrol Request	11/18/2025 10:57:31PM	22:57:31	22:57:31	22:57:31	22:58:00	SID2	N
202500754093	STATION 9TH ST / OSCEOLA /	Patrol Request	11/18/2025 11:04:14PM	23:04:14	23:04:14	23:04:14	23:05:44	SID1	N

Incident Number	Address	Problem	Time Received	Time First Unit Dispatched	Time First Unit EnRoute	Time First Unit At Scene	Time Call Closed	Zone	Case Number
202500754101	STATION 19TH ST / BACK ST	Patrol Request	11/18/2025 11:10:41PM	23:10:41	23:10:41	23:10:41	23:11:44	SID2	N
202500754105	STATION 20TH ST / MIDDLE S	Patrol Request	11/18/2025 11:12:54PM	23:12:54	23:12:54	23:12:54	23:13:33	SID2	N
202500754296	STATION 20 1/2 ST / MIDDLE S	Patrol Request	11/19/2025 2:30:58AM	2:30:58	2:30:58	2:30:58	2:31:54	SID2	N
202500754301	STATION 12 ACCESS	Patrol Request	11/19/2025 2:36:11AM	2:36:11	2:36:11	2:36:11	2:36:31	SID2	N
202500754392	3222 MIDDLE ST	Registration Check	11/19/2025 5:52:08AM	5:52:08	5:52:08	5:52:08	5:57:52	SID3	N
202500754822	1247 BEN SAWYER BLVD	131B08_Collision No Injury	11/19/2025 10:20:23AM	10:21:29	10:25:43	10:31:33	11:28:55	MPD1	N
202500754824	1563 BEN SAWYER BLVD	*Traffic/Transp Acc_Just Occu	11/19/2025 10:22:49AM	10:24:58	10:28:05	10:30:17	11:24:43	MPD1	N
202500754960	1563 Ben Sawyer Blvd	*Administrative	11/19/2025 11:24:14AM	11:25:30	11:25:35	11:26:29	11:26:48	MPD1	N
202500754983	JASPER BLVD / STATION 26TH	Traffic Stop	11/19/2025 11:38:08AM	11:38:08	11:38:08	11:38:08	11:45:14	SID2	N
202500754995	1688 Ben Sawyer Blvd	*Traffic Viol/Comp/Haz_In Proq	11/19/2025 11:46:33AM	11:47:20	11:49:38	11:50:47	11:53:34	SID2	N
202500755176	1514 MIDDLE ST	111C01_Vandalism	11/19/2025 1:25:41PM	13:25:41	13:25:41	13:25:41	13:45:37	SID1	Y
202500755435	2065 PETTIGREW ST	*911 Open Line	11/19/2025 3:47:53PM	15:55:10			15:55:53	SID2	N
202500755589	2114 Middle St	129C01_Suspicious Person	11/19/2025 5:17:26PM	17:18:27	17:21:54	17:21:56	17:32:55	SID2	N
202500755877	STATION 20TH ST / GULL DR	Patrol Request	11/19/2025 8:29:59PM	20:29:59	20:29:59	20:29:59	20:31:06	SID2	N
202500755881	STATION 19TH ST / MIDDLE S	Patrol Request	11/19/2025 8:33:19PM	20:33:19	20:33:19	20:33:19	20:37:44	SID2	N
202500755956	2019 ION AV	Disabled Motorist	11/19/2025 9:28:46PM	21:28:46	21:28:46	21:28:46	21:39:11	SID2	N
202500755975	STATION 22 1/2 ST / MIDDLE S	Patrol Request	11/19/2025 9:40:03PM	21:40:03	21:40:03	21:40:03	21:40:06	SID2	N
202500755976	STATION 22ND ST / MIDDLE S	Patrol Request	11/19/2025 9:40:12PM	21:40:12	21:40:12	21:40:12	21:40:15	SID2	N
202500755977	STATION 20 1/2 ST / MIDDLE S	Patrol Request	11/19/2025 9:40:21PM	21:40:21	21:40:21	21:40:21	21:40:24	SID2	N
202500755978	STATION 20TH ST / MIDDLE S	Patrol Request	11/19/2025 9:40:32PM	21:40:32	21:40:32	21:40:32	21:40:35	SID2	N
202500755980	STATION 19TH ST / MIDDLE S	Patrol Request	11/19/2025 9:40:40PM	21:40:40	21:40:40	21:40:40	21:40:44	SID2	N
202500755982	STATION 20TH ST / GULL DR	Patrol Request	11/19/2025 9:40:49PM	21:40:49	21:40:49	21:40:49	21:40:52	SID2	N
202500755983	STATION 21ST ST / MIDDLE S	Patrol Request	11/19/2025 9:40:58PM	21:40:58	21:40:58	21:40:58	21:41:01	SID2	N
202500755984	STATION 19TH ST / BACK ST	Patrol Request	11/19/2025 9:41:06PM	21:41:06	21:41:06	21:41:06	21:41:09	SID2	N
202500755991	MIDDLE ST / JASPER BLVD	Patrol Request	11/19/2025 9:44:27PM	21:44:27	21:44:27	21:44:27	21:45:12	SID3	N
202500755995	STATION 9TH ST / OSCEOLA /	Patrol Request	11/19/2025 9:48:30PM	21:48:30	21:48:30	21:48:30	21:48:33	SID1	N
202500755996	MIDDLE ST / STATION 12TH S	Patrol Request	11/19/2025 9:48:39PM	21:48:39	21:48:39	21:48:39	21:48:42	SID1	N
202500756021	MIDDLE ST / JASPER BLVD	Patrol Request	11/19/2025 10:13:45PM	22:13:45	22:13:45	22:13:45	22:13:48	SID3	N
202500756022	STATION 26TH ST / RAVEN DF	Patrol Request	11/19/2025 10:13:54PM	22:13:54	22:13:54	22:13:54	22:13:57	SID2	N
202500756032	1514 MIDDLE ST	Patrol Request	11/19/2025 10:24:08PM	22:24:08	22:24:08	22:24:08	22:24:28	SID1	N
202500756033	STATION 9TH ST / OSCEOLA /	Patrol Request	11/19/2025 10:25:46PM	22:25:46	22:25:46	22:25:46	22:27:17	SID1	N
202500756036	MIDDLE ST / STATION 12TH S	Patrol Request	11/19/2025 10:29:18PM	22:29:18	22:29:18	22:29:18	22:30:45	SID1	N
202500756043	STATION 19TH ST / BACK ST	Patrol Request	11/19/2025 10:35:22PM	22:35:22	22:35:22	22:35:22	22:36:37	SID2	N
202500756080	STATION 22ND ST / MIDDLE S	Patrol Request	11/19/2025 11:03:57PM	23:03:57	23:03:57	23:03:57	23:04:46	SID2	N
202500756104	STATION 20 1/2 ST / MIDDLE S	Patrol Request	11/19/2025 11:13:18PM	23:13:18	23:13:18	23:13:18	23:13:59	SID2	N
202500756257	STATION 20TH ST / MIDDLE S	Patrol Request	11/20/2025 12:46:46AM	0:46:46	0:46:46	0:46:46	0:47:31	SID2	N
202500756291	STATION 9TH ST / OSCEOLA /	Patrol Request	11/20/2025 1:04:34AM	1:04:34	1:04:34	1:04:34	1:04:38	SID1	N
202500756292	MIDDLE ST / STATION 12TH S	Patrol Request	11/20/2025 1:04:43AM	1:04:43	1:04:43	1:04:43	1:04:46	SID1	N
202500756325	1514 MIDDLE ST	Patrol Request	11/20/2025 1:19:31AM	1:19:31	1:19:31	1:19:31	1:19:46	SID1	N
202500756366	MIDDLE ST / JASPER BLVD	Patrol Request	11/20/2025 1:52:34AM	1:52:34	1:52:34	1:52:34	1:52:37	SID3	N

Incident Number	Address	Problem	Time Received	Time First Unit Dispatched	Time First Unit EnRoute	Time First Unit At Scene	Time Call Closed	Zone	Case Number
202500756367	STATION 26TH ST / RAVEN DF	Patrol Request	11/20/2025 1:52:42AM	1:52:42	1:52:42	1:52:42	1:52:45	SID2	N
202500757498	2620 Atlantic Av	*911 Open Line	11/20/2025 2:48:01PM	14:48:20	14:49:02	14:52:10	14:54:04	SID2	N
202500757778	1608 POE AV	Patrol Request	11/20/2025 4:54:39PM	16:55:57	16:57:33	16:58:13	17:00:26	SID1	N
202500757999	STATION 22 1/2 ST / MIDDLE S	Patrol Request	11/20/2025 7:00:51PM	19:00:51	19:00:51	19:00:51	19:00:58	SID2	N
202500758001	STATION 22ND ST / MIDDLE S	Patrol Request	11/20/2025 7:01:16PM	19:01:16	19:01:16	19:01:16	19:01:19	SID2	N
202500758002	STATION 20 1/2 ST / MIDDLE S	Patrol Request	11/20/2025 7:01:24PM	19:01:24	19:01:24	19:01:24	19:01:27	SID2	N
202500758004	STATION 20TH ST / MIDDLE S	Patrol Request	11/20/2025 7:01:32PM	19:01:32	19:01:32	19:01:32	19:01:36	SID2	N
202500758006	STATION 19TH ST / MIDDLE S	Patrol Request	11/20/2025 7:01:42PM	19:01:42	19:01:42	19:01:42	19:01:45	SID2	N
202500758007	STATION 20TH ST / GULL DR	Patrol Request	11/20/2025 7:01:50PM	19:01:50	19:01:50	19:01:50	19:01:53	SID2	N
202500758008	STATION 21ST ST / MIDDLE S	Patrol Request	11/20/2025 7:01:58PM	19:01:58	19:01:58	19:01:58	19:02:01	SID2	N
202500758010	STATION 19TH ST / BACK ST	Patrol Request	11/20/2025 7:02:06PM	19:02:06	19:02:06	19:02:06	19:02:09	SID2	N
202500758027	2857 MARSHALL BLVD	129C03_Suspicious Vehicle	11/20/2025 7:08:38PM	19:08:38	19:08:38	19:08:38	19:27:31	SID3	Y
202500758033	STATION 9TH ST / OSCEOLA /	Patrol Request	11/20/2025 7:11:00PM	19:11:00	19:11:00	19:11:00	19:11:03	SID1	N
202500758034	MIDDLE ST / STATION 12TH S	Patrol Request	11/20/2025 7:11:08PM	19:11:08	19:11:08	19:11:08	19:11:11	SID1	N
202500758069	MIDDLE ST / JASPER BLVD	Patrol Request	11/20/2025 7:28:30PM	19:28:30	19:28:30	19:28:30	19:28:33	SID3	N
202500758070	STATION 26TH ST / RAVEN DF	Patrol Request	11/20/2025 7:28:37PM	19:28:37	19:28:37	19:28:37	19:28:39	SID2	N
202500758505	STATION 9TH ST / OSCEOLA /	Patrol Request	11/21/2025 12:02:54AM	0:02:54	0:02:54	0:02:54	0:03:30	SID1	N
202500758518	MIDDLE ST / STATION 12TH S	Patrol Request	11/21/2025 12:07:08AM	0:07:08	0:07:08	0:07:08	0:07:33	SID1	N
202500758530	STATION 19TH ST / BACK ST	Patrol Request	11/21/2025 12:15:02AM	0:15:02	0:15:02	0:15:02	0:15:24	SID2	N
202500758534	STATION 19TH ST / MIDDLE S	Patrol Request	11/21/2025 12:16:10AM	0:16:10	0:16:10	0:16:10	0:16:24	SID2	N
202500758535	STATION 20TH ST / MIDDLE S	Patrol Request	11/21/2025 12:16:35AM	0:16:35	0:16:35	0:16:35	0:16:52	SID2	N
202500758539	STATION 20TH ST / GULL DR	Patrol Request	11/21/2025 12:17:20AM	0:17:20	0:17:20	0:17:20	0:17:41	SID2	N
202500758543	STATION 20 1/2 ST / MIDDLE S	Patrol Request	11/21/2025 12:19:34AM	0:19:34	0:19:34	0:19:34	0:19:53	SID2	N
202500758545	STATION 21ST ST / MIDDLE S	Patrol Request	11/21/2025 12:20:05AM	0:20:05	0:20:05	0:20:05	0:20:21	SID2	N
202500758547	STATION 22ND ST / MIDDLE S	Patrol Request	11/21/2025 12:20:35AM	0:20:35	0:20:35	0:20:35	0:20:46	SID2	N
202500758548	STATION 22 1/2 ST / MIDDLE S	Patrol Request	11/21/2025 12:20:57AM	0:20:57	0:20:57	0:20:57	0:21:13	SID2	N
202500758557	STATION 26TH ST / RAVEN DF	Patrol Request	11/21/2025 12:25:08AM	0:25:08	0:25:08	0:25:08	0:25:43	SID2	N
202500758564	MIDDLE ST / JASPER BLVD	Patrol Request	11/21/2025 12:30:01AM	0:30:01	0:30:01	0:30:01	0:30:33	SID3	N
202500758769	STATION 9TH ST / OSCEOLA /	Patrol Request	11/21/2025 3:44:23AM	3:44:23	3:44:23	3:44:23	3:44:32	SID1	N
202500758772	MIDDLE ST / STATION 12TH S	Patrol Request	11/21/2025 3:48:43AM	3:48:43	3:48:43	3:48:43	3:48:55	SID1	N
202500758783	STATION 19TH ST / BACK ST	Patrol Request	11/21/2025 3:55:35AM	3:55:35	3:55:35	3:55:35	3:55:53	SID2	N
202500758788	STATION 19TH ST / MIDDLE S	Patrol Request	11/21/2025 3:57:00AM	3:57:00	3:57:00	3:57:00	3:57:15	SID2	N
202500758790	STATION 20TH ST / MIDDLE S	Patrol Request	11/21/2025 3:57:27AM	3:57:27	3:57:27	3:57:27	3:57:50	SID2	N
202500758792	STATION 20TH ST / GULL DR	Patrol Request	11/21/2025 3:58:12AM	3:58:12	3:58:12	3:58:12	3:58:35	SID2	N
202500758794	STATION 20 1/2 ST / MIDDLE S	Patrol Request	11/21/2025 3:59:00AM	3:59:00	3:59:00	3:59:00	3:59:19	SID2	N
202500758797	STATION 21ST ST / MIDDLE S	Patrol Request	11/21/2025 3:59:46AM	3:59:46	3:59:46	3:59:46	3:59:54	SID2	N
202500758799	STATION 22ND ST / MIDDLE S	Patrol Request	11/21/2025 4:00:02AM	4:00:02	4:00:02	4:00:02	4:00:12	SID2	N
202500758801	STATION 22 1/2 ST / MIDDLE S	Patrol Request	11/21/2025 4:00:17AM	4:00:17	4:00:17	4:00:17	4:00:37	SID2	N
202500758805	STATION 26TH ST / RAVEN DF	Patrol Request	11/21/2025 4:04:38AM	4:04:38	4:04:38	4:04:38	4:04:56	SID2	N
202500758811	MIDDLE ST / JASPER BLVD	Patrol Request	11/21/2025 4:08:52AM	4:08:52	4:08:52	4:08:52	4:09:20	SID3	N

Incident Number	Address	Problem	Time Received	Time First Unit Dispatched	Time First Unit EnRoute	Time First Unit At Scene	Time Call Closed	Zone	Case Number
202500759001	2520 MIDDLE ST	Special Assignment	11/21/2025 6:47:46AM	6:47:46	6:47:46	6:47:46	7:22:00	SID2	N
202500759122	MIDDLE ST / STATION 22ND S	129B01_Suspicious Person	11/21/2025 8:05:39AM	8:05:39	8:05:39	8:05:39	8:11:50	SID2	N
202500759375	2063 Middle St	104D02_Commercial Panic Al	11/21/2025 9:59:53AM	10:02:09	10:02:15	10:04:42	10:05:55	SID2	N
202500759399	2058 MIDDLE ST	Follow Up	11/21/2025 10:07:30AM	10:07:30	10:07:30	10:07:30	10:11:41	SID2	N
202500760481	2220 Middle St	125D02_Urgent Lock Out/In	11/21/2025 5:54:57PM	17:56:56	17:56:59	17:59:48	18:14:24	SID2	N
202500760629	2056 MIDDLE ST	*Suspicious Circum_In Progre	11/21/2025 7:17:06PM	19:17:06	19:17:06	19:21:40	20:02:58	SID2	Y
202500760709	2213 MIDDLE ST	*911 Open Line	11/21/2025 8:03:02PM	20:05:17	20:05:17		20:05:39	SID2	N
202500760747	1714 MIDDLE ST	Patrol Request	11/21/2025 8:22:30PM	20:22:30	20:22:30	20:22:30	20:22:37	SID1	N
202500760875	MIDDLE ST / JASPER BLVD	129B01_Suspicious Person	11/21/2025 9:30:42PM	21:30:42	21:30:42	21:30:42	21:33:06	SID3	N
202500760921	2629 BAYONNE ST	Registration Check	11/21/2025 10:02:31PM	22:02:31	22:02:31	22:02:31	22:03:36	SID2	N
202500760947	2209 Middle St	113B02_Other Noise Complair	11/21/2025 10:16:24PM	22:17:38	22:17:38	22:19:27	22:23:52	SID2	N
202500761038	5803 PALMETTO DR	Special Assignment	11/21/2025 11:20:19PM	23:20:30	23:20:30	23:24:25	23:30:54	IPD8	N
202500761124	STATION 9TH ST / OSCEOLA /	Patrol Request	11/22/2025 12:15:18AM	0:15:18	0:15:18	0:15:18	0:15:47	SID1	N
202500761127	MIDDLE ST / STATION 12TH S	Patrol Request	11/22/2025 12:19:20AM	0:19:20	0:19:20	0:19:20	0:19:39	SID1	N
202500761137	STATION 19TH ST / BACK ST	Patrol Request	11/22/2025 12:26:07AM	0:26:07	0:26:07	0:26:07	0:27:01	SID2	N
202500761138	STATION 19TH ST / MIDDLE S	Patrol Request	11/22/2025 12:27:25AM	0:27:25	0:27:25	0:27:25	0:27:38	SID2	N
202500761139	STATION 20TH ST / MIDDLE S	Patrol Request	11/22/2025 12:27:47AM	0:27:47	0:27:47	0:27:47	0:28:02	SID2	N
202500761141	STATION 20TH ST / GULL DR	Patrol Request	11/22/2025 12:28:56AM	0:28:56	0:28:56	0:28:56	0:29:11	SID2	N
202500761144	STATION 20 1/2 ST / MIDDLE S	Patrol Request	11/22/2025 12:29:36AM	0:29:36	0:29:36	0:29:36	0:29:50	SID2	N
202500761145	STATION 21ST ST / MIDDLE S	Patrol Request	11/22/2025 12:30:02AM	0:30:02	0:30:02	0:30:02	0:30:12	SID2	N
202500761146	STATION 22ND ST / MIDDLE S	Patrol Request	11/22/2025 12:30:23AM	0:30:23	0:30:23	0:30:23	0:30:32	SID2	N
202500761149	STATION 22 1/2 ST / MIDDLE S	Patrol Request	11/22/2025 12:30:49AM	0:30:49	0:30:49	0:30:49	0:31:15	SID2	N
202500761158	STATION 26TH ST / RAVEN DF	Patrol Request	11/22/2025 12:35:11AM	0:35:11	0:35:11	0:35:11	0:35:53	SID2	N
202500761163	MIDDLE ST / JASPER BLVD	Patrol Request	11/22/2025 12:40:18AM	0:40:18	0:40:18	0:40:18	0:40:29	SID3	N
202500761195	3 ISLE OF PALMS CONNECTO	*Assist Other Agencies	11/22/2025 12:58:32AM	0:58:40	0:58:40	1:04:21	1:06:54	IPD9	Y
202500761293	1206 PALM BLVD	*Assist Other Agencies	11/22/2025 2:18:36AM	2:18:44	2:18:44	2:18:48	2:36:26	IPD3	Y
202500761410	1714 MIDDLE ST	Patrol Request	11/22/2025 3:48:31AM	3:48:31	3:48:31	3:48:31	3:48:39	SID1	N
202500761416	STATION 9TH ST / OSCEOLA /	Patrol Request	11/22/2025 3:51:05AM	3:51:05	3:51:05	3:51:05	3:51:35	SID1	N
202500761424	MIDDLE ST / STATION 12TH S	Patrol Request	11/22/2025 3:55:24AM	3:55:24	3:55:24	3:55:24	3:55:33	SID1	N
202500761431	STATION 19TH ST / BACK ST	Patrol Request	11/22/2025 4:02:14AM	4:02:14	4:02:14	4:02:14	4:02:38	SID2	N
202500761433	STATION 19TH ST / MIDDLE S	Patrol Request	11/22/2025 4:03:13AM	4:03:13	4:03:13	4:03:13	4:03:32	SID2	N
202500761434	STATION 20TH ST / MIDDLE S	Patrol Request	11/22/2025 4:03:40AM	4:03:40	4:03:40	4:03:40	4:03:48	SID2	N
202500761435	STATION 20TH ST / GULL DR	Patrol Request	11/22/2025 4:04:12AM	4:04:12	4:04:12	4:04:12	4:04:46	SID2	N
202500761436	STATION 20 1/2 ST / MIDDLE S	Patrol Request	11/22/2025 4:05:27AM	4:05:27	4:05:27	4:05:27	4:05:43	SID2	N
202500761437	STATION 21ST ST / MIDDLE S	Patrol Request	11/22/2025 4:05:59AM	4:05:59	4:05:59	4:05:59	4:06:08	SID2	N
202500761438	STATION 22ND ST / MIDDLE S	Patrol Request	11/22/2025 4:06:17AM	4:06:17	4:06:17	4:06:17	4:06:30	SID2	N
202500761439	STATION 22 1/2 ST / MIDDLE S	Patrol Request	11/22/2025 4:06:37AM	4:06:37	4:06:37	4:06:37	4:06:56	SID2	N
202500761441	STATION 26TH ST / RAVEN DF	Patrol Request	11/22/2025 4:10:58AM	4:10:58	4:10:58	4:10:58	4:11:12	SID2	N
202500761446	MIDDLE ST / JASPER BLVD	Patrol Request	11/22/2025 4:15:06AM	4:15:06	4:15:06	4:15:06	4:16:01	SID3	N
202500761654	1900 MIDDLE ST	Traffic Stop	11/22/2025 7:21:43AM	7:21:43	7:21:43	7:21:43	7:24:46	SID2	N

Incident Number	Address	Problem	Time Received	Time First Unit Dispatched	Time First Unit EnRoute	Time First Unit At Scene	Time Call Closed	Zone	Case Number
202500762129	2101 Pettigrew St	*Administrative	11/22/2025 12:19:57PM	12:20:26	12:21:18	12:23:45	12:52:32	SID2	Y
202500762180	STATION 23RD ST / JASPER B	Traffic Stop	11/22/2025 12:44:04PM	12:44:04	12:44:04	12:44:04	12:49:55	SID2	N
202500762184	2910 Jasper Blvd	*911 Open Line	11/22/2025 12:47:05PM	12:48:18	12:50:11	12:53:22	12:54:05	SID3	N
202500762415	0 STATION 22 BEACH / PUBLI	*Public Service_Escort	11/22/2025 3:20:19PM	15:20:19	15:20:19	15:20:19	15:29:04	SID2	N
202500762513	PALM BLVD / CHARLESTON B	Traffic Stop	11/22/2025 4:15:11PM	16:15:11	16:15:11	16:15:11	16:20:10	IPD1	N
202500762834	0 STATION 18 1/2 BEACH/ PUE	129C03_Suspicious Vehicle	11/22/2025 6:37:03PM	18:37:03	18:37:03	18:37:03	18:42:16	SID2	N
202500762847	2620 Atlantic Av	*911 Hang Up	11/22/2025 6:40:56PM	18:42:54	18:43:18		18:44:23	SID2	N
202500763021	2220 MIDDLE ST	Traffic Stop	11/22/2025 8:24:36PM	20:24:36	20:24:36	20:24:36	20:29:01	SID2	N
202500763133	1714 MIDDLE ST	Patrol Request	11/22/2025 9:36:57PM	21:36:57	21:36:57	21:36:57	21:37:03	SID1	N
202500763217	1001 Middle St	107B01_Assist Agency	11/22/2025 10:23:16PM	22:24:50	22:25:48	22:30:49	22:35:37	SID1	N
202500763248	1001 Middle St	*Administrative	11/22/2025 10:40:38PM	22:41:10			22:41:44	SID1	N
202500763262	1001 Middle St	*Assist Other Agencies	11/22/2025 10:47:31PM	22:47:54	22:47:58	22:54:43	23:03:55	SID1	N
202500763298	1714 MIDDLE ST	Patrol Request	11/22/2025 11:08:27PM	23:08:27	23:08:27	23:08:27	23:08:36	SID1	N
202500763371	STATION 9TH ST / OSCEOLA /	Patrol Request	11/23/2025 12:03:24AM	0:03:24	0:03:24	0:03:24	0:03:45	SID1	N
202500763374	MIDDLE ST / STATION 12TH S	Patrol Request	11/23/2025 12:07:22AM	0:07:22	0:07:22	0:07:22	0:07:39	SID1	N
202500763389	STATION 19TH ST / BACK ST	Patrol Request	11/23/2025 12:13:36AM	0:13:36	0:13:36	0:13:36	0:14:02	SID2	N
202500763391	STATION 19TH ST / MIDDLE S	Patrol Request	11/23/2025 12:14:47AM	0:14:47	0:14:47	0:14:47	0:15:15	SID2	N
202500763393	STATION 20TH ST / MIDDLE S	Patrol Request	11/23/2025 12:15:22AM	0:15:22	0:15:22	0:15:22	0:15:37	SID2	N
202500763395	STATION 20TH ST / GULL DR	Patrol Request	11/23/2025 12:16:09AM	0:16:09	0:16:09	0:16:09	0:16:50	SID2	N
202500763399	STATION 20 1/2 ST / MIDDLE S	Patrol Request	11/23/2025 12:17:15AM	0:17:15	0:17:15	0:17:15	0:17:31	SID2	N
202500763400	STATION 21ST ST / MIDDLE S	Patrol Request	11/23/2025 12:17:45AM	0:17:45	0:17:45	0:17:45	0:17:55	SID2	N
202500763403	STATION 22ND ST / MIDDLE S	Patrol Request	11/23/2025 12:18:02AM	0:18:02	0:18:02	0:18:02	0:18:15	SID2	N
202500763404	STATION 22 1/2 ST / MIDDLE S	Patrol Request	11/23/2025 12:18:26AM	0:18:26	0:18:26	0:18:26	0:18:45	SID2	N
202500763413	STATION 26TH ST / RAVEN DF	Patrol Request	11/23/2025 12:23:03AM	0:23:03	0:23:03	0:23:03	0:23:24	SID2	N
202500763422	MIDDLE ST / JASPER BLVD	Patrol Request	11/23/2025 12:27:14AM	0:27:14	0:27:14	0:27:14	0:28:06	SID3	N
202500763468	1714 MIDDLE ST	Patrol Request	11/23/2025 12:58:06AM	0:58:06	0:58:06	0:58:06	0:58:23	SID1	N
202500763580	1714 MIDDLE ST	Patrol Request	11/23/2025 2:28:07AM	2:28:07	2:28:07	2:28:07	2:28:20	SID1	N
202500763670	STATION 9TH ST / OSCEOLA /	Patrol Request	11/23/2025 3:54:20AM	3:54:20	3:54:20	3:54:20	3:55:10	SID1	N
202500763673	MIDDLE ST / STATION 12TH S	Patrol Request	11/23/2025 3:57:59AM	3:57:59	3:57:59	3:57:59	3:58:09	SID1	N
202500763674	1714 MIDDLE ST	Patrol Request	11/23/2025 3:58:19AM	3:58:19	3:58:19	3:58:19	3:58:27	SID1	N
202500763683	STATION 19TH ST / BACK ST	Patrol Request	11/23/2025 4:04:15AM	4:04:15	4:04:15	4:04:15	4:04:35	SID2	N
202500763685	STATION 19TH ST / MIDDLE S	Patrol Request	11/23/2025 4:05:28AM	4:05:28	4:05:28	4:05:28	4:05:44	SID2	N
202500763686	STATION 20TH ST / MIDDLE S	Patrol Request	11/23/2025 4:05:57AM	4:05:57	4:05:57	4:05:57	4:06:12	SID2	N
202500763688	STATION 20TH ST / GULL DR	Patrol Request	11/23/2025 4:06:40AM	4:06:40	4:06:40	4:06:40	4:07:01	SID2	N
202500763689	STATION 20 1/2 ST / MIDDLE S	Patrol Request	11/23/2025 4:07:50AM	4:07:50	4:07:50	4:07:50	4:08:11	SID2	N
202500763690	STATION 21ST ST / MIDDLE S	Patrol Request	11/23/2025 4:08:28AM	4:08:28	4:08:28	4:08:28	4:08:43	SID2	N
202500763691	STATION 22ND ST / MIDDLE S	Patrol Request	11/23/2025 4:08:50AM	4:08:50	4:08:50	4:08:50	4:09:02	SID2	N
202500763693	STATION 22 1/2 ST / MIDDLE S	Patrol Request	11/23/2025 4:09:10AM	4:09:10	4:09:10	4:09:10	4:09:29	SID2	N
202500763694	STATION 26TH ST / RAVEN DF	Patrol Request	11/23/2025 4:12:59AM	4:12:59	4:12:59	4:12:59	4:13:48	SID2	N
202500763696	MIDDLE ST / JASPER BLVD	Patrol Request	11/23/2025 4:17:55AM	4:17:55	4:17:55	4:17:55	4:18:48	SID3	N

Incident Number	Address	Problem	Time Received	Time First Unit Dispatched	Time First Unit EnRoute	Time First Unit At Scene	Time Call Closed	Zone	Case Number
202500763711	/1714 MIDDLE ST	Patrol Request	11/23/2025 4:50:34AM	4:50:34	4:50:34	4:50:34	4:51:07	SID3	N
202500763754	2056 MIDDLE ST	Registration Check	11/23/2025 5:58:35AM	5:58:35	5:58:35	5:58:35	5:58:43	SID2	N
202500764103	0 Station 18 1/2 Beach/ Public B	132B03_ Stalled Vehicle	11/23/2025 9:25:16AM	9:25:50	9:27:01	9:38:39	9:38:45	SID2	N
202500764567	STATION 20TH ST / GULL DR	Patrol Request	11/23/2025 2:11:36PM	14:11:36	14:11:36	14:11:36	14:12:22	SID2	N
202500764570	STATION 20 1/2 ST / MIDDLE S	Patrol Request	11/23/2025 2:12:40PM	14:12:40	14:12:40	14:12:40	14:13:06	SID2	N
202500764572	STATION 19TH ST / MIDDLE S	Patrol Request	11/23/2025 2:13:47PM	14:13:47	14:13:47	14:13:47	14:14:26	SID2	N
202500764582	STATION 20TH ST / MIDDLE S	Patrol Request	11/23/2025 2:15:59PM	14:15:59	14:15:59	14:15:59	14:16:23	SID2	N
202500764586	STATION 19TH ST / BACK ST	Patrol Request	11/23/2025 2:17:25PM	14:17:25	14:17:25	14:17:25	14:18:33	SID2	N
202500764598	MIDDLE ST / STATION 12TH S	Patrol Request	11/23/2025 2:22:43PM	14:22:43	14:22:43	14:22:43	14:23:57	SID1	N
202500764602	STATION 9TH ST / OSCEOLA /	Patrol Request	11/23/2025 2:25:25PM	14:25:25	14:25:25	14:25:25	14:26:29	SID1	N
202500764611	1715 MIDDLE ST	Patrol Request	11/23/2025 2:30:49PM	14:30:49	14:30:49	14:30:49	14:31:47	SID1	N
202500764614	1714 MIDDLE ST	Patrol Request	11/23/2025 2:32:04PM	14:32:04	14:32:04	14:32:04	14:32:27	SID1	N
202500764616	STATION 21ST ST / MIDDLE S	Patrol Request	11/23/2025 2:34:01PM	14:34:01	14:34:01	14:34:01	14:34:08	SID2	N
202500764617	STATION 22ND ST / MIDDLE S	Patrol Request	11/23/2025 2:34:21PM	14:34:21	14:34:21	14:34:21	14:34:58	SID2	N
202500764622	STATION 22 1/2 ST / MIDDLE S	Patrol Request	11/23/2025 2:35:29PM	14:35:29	14:35:29	14:35:29	14:36:11	SID2	N
202500764629	STATION 26TH ST / RAVEN DF	Patrol Request	11/23/2025 2:38:15PM	14:38:15	14:38:15	14:38:15	14:40:08	SID2	N
202500764640	MIDDLE ST / JASPER BLVD	Patrol Request	11/23/2025 2:43:22PM	14:43:22	14:43:22	14:43:22	14:44:01	SID3	N
202500764826	2050 Middle St	*Assist Other Agencies	11/23/2025 4:43:13PM	16:45:07	16:46:02	16:49:53	17:55:04	SID2	Y
202500765070	SULLIVANS	Patrol Request	11/23/2025 7:29:04PM	19:29:04	19:29:04	19:29:04	19:30:17		N
202500765261	80 41ST AV	*Assault/Sex Assault_Past	11/23/2025 10:02:10PM	22:02:40	22:02:41	22:11:20	22:16:50	IPD7	N
202500765424	MIDDLE ST / JASPER BLVD	Patrol Request	11/24/2025 12:34:33AM	0:34:33	0:34:33	0:34:33	0:34:37	SID3	N
202500765426	STATION 26TH ST / RAVEN DF	Patrol Request	11/24/2025 12:34:49AM	0:34:49	0:34:49	0:34:49	0:34:53	SID2	N
202500765511	STATION 22 1/2 ST / MIDDLE S	Patrol Request	11/24/2025 2:13:03AM	2:13:03	2:13:03	2:13:03	2:13:06	SID2	N
202500765512	STATION 22ND ST / MIDDLE S	Patrol Request	11/24/2025 2:13:11AM	2:13:11	2:13:11	2:13:11	2:13:13	SID2	N
202500765513	STATION 20 1/2 ST / MIDDLE S	Patrol Request	11/24/2025 2:13:19AM	2:13:19	2:13:19	2:13:19	2:13:21	SID2	N
202500765514	STATION 20TH ST / MIDDLE S	Patrol Request	11/24/2025 2:13:26AM	2:13:26	2:13:26	2:13:26	2:13:29	SID2	N
202500765515	STATION 19TH ST / MIDDLE S	Patrol Request	11/24/2025 2:13:34AM	2:13:34	2:13:34	2:13:34	2:13:37	SID2	N
202500765516	STATION 20TH ST / GULL DR	Patrol Request	11/24/2025 2:13:42AM	2:13:42	2:13:42	2:13:42	2:13:45	SID2	N
202500765517	STATION 21ST ST / MIDDLE S	Patrol Request	11/24/2025 2:13:50AM	2:13:50	2:13:50	2:13:50	2:13:53	SID2	N
202500765519	STATION 19TH ST / BACK ST	Patrol Request	11/24/2025 2:13:58AM	2:13:58	2:13:58	2:13:58	2:14:01	SID2	N
202500765527	STATION 9TH ST / OSCEOLA /	Patrol Request	11/24/2025 2:20:19AM	2:20:19	2:20:19	2:20:19	2:20:22	SID1	N
202500765528	MIDDLE ST / STATION 12TH S	Patrol Request	11/24/2025 2:20:27AM	2:20:27	2:20:27	2:20:27	2:20:30	SID1	N
202500765937	2 N HIGHWAY 17	*Assist Other Agencies	11/24/2025 8:36:13AM	8:36:13	8:36:13	8:36:13	8:44:47	CHT1	Y
202500766348	2411 Atlantic Av	107B01_Assist Agency	11/24/2025 12:32:30PM	12:33:58	12:36:13	12:37:16	12:52:21	SID2	N
202500766385	2411 Atlantic Av	107B01_Assist Agency	11/24/2025 12:57:20PM	12:58:03	12:58:07	13:02:47	13:32:32	SID2	N
202500766723	1563 BEN SAWYER BLVD	107B01_Assist Agency	11/24/2025 3:41:58PM	15:42:19	15:42:19	15:42:19	17:07:06	MPD1	N
202500766747	1815 Ion Av	125D01_Urgent Welfare Checl	11/24/2025 3:57:24PM	16:00:28	16:01:04	16:05:17	16:11:58	SID2	N
202500766835	Isle Of Palms Connector / Palm	132C01_Serious Traffic Viol	11/24/2025 4:51:22PM	16:53:45			16:54:14	IPD3	N
202500766896	1300 LONG GROVE DR	107B01_Assist Agency	11/24/2025 5:26:46PM	17:26:46	17:26:46	17:26:46	17:40:22	MPD4	N
202500767011	STATION 9TH ST / OSCEOLA /	Patrol Request	11/24/2025 6:27:03PM	18:27:03	18:27:03	18:27:03	18:27:06	SID1	N

Incident Number	Address	Problem	Time Received	Time First Unit Dispatched	Time First Unit EnRoute	Time First Unit At Scene	Time Call Closed	Zone	Case Number
202500767012	MIDDLE ST / STATION 12TH S	Patrol Request	11/24/2025 6:27:12PM	18:27:12	18:27:12	18:27:12	18:27:15	SID1	N
202500767046	MIDDLE ST / JASPER BLVD	Patrol Request	11/24/2025 6:46:42PM	18:46:42	18:46:42	18:46:42	18:46:44	SID3	N
202500767047	STATION 26TH ST / RAVEN DF	Patrol Request	11/24/2025 6:46:50PM	18:46:50	18:46:50	18:46:50	18:46:53	SID2	N
202500767123	3030 Brownell Av	*Suspicious Circum_Just Occu	11/24/2025 7:37:18PM	19:39:18	19:39:21	19:41:44	19:44:29	SID3	N
202500767214	STATION 20TH ST / GULL DR	Patrol Request	11/24/2025 8:39:33PM	20:39:33	20:39:33	20:39:33	20:41:07	SID2	N
202500767218	1714 MIDDLE ST	Patrol Request	11/24/2025 8:43:01PM	20:43:01	20:43:01	20:43:01	20:43:34	SID1	N
202500767220	STATION 9TH ST / OSCEOLA /	Patrol Request	11/24/2025 8:45:06PM	20:45:06	20:45:06	20:45:06	20:46:05	SID1	N
202500767224	MIDDLE ST / STATION 12TH S	Patrol Request	11/24/2025 8:46:51PM	20:46:51	20:46:51	20:46:51	20:48:11	SID1	N
202500767285	MIDDLE ST / JASPER BLVD	Patrol Request	11/24/2025 9:30:19PM	21:30:19	21:30:19	21:30:19	21:32:06	SID3	N
202500767313	STATION 19TH ST / MIDDLE S	Patrol Request	11/24/2025 9:44:10PM	21:44:10	21:44:10	21:44:10	21:47:01	SID2	N
202500767314	1300 - 1399 Thompson Av	113B02_Other Noise Complair	11/24/2025 9:44:13PM	21:46:53	21:46:56	21:50:10	21:56:39	SID1	N
202500767337	1300-1399 THOMPSON AV	*Public Service_Just Occurred	11/24/2025 9:54:18PM	21:54:18	21:54:18	21:54:18	22:31:43	SID1	Y
202500767530	STATION 20TH ST / MIDDLE S	Patrol Request	11/24/2025 11:55:13PM	23:55:13	23:55:13	23:55:13	23:56:02	SID2	N
202500767534	STATION 19TH ST / BACK ST	Patrol Request	11/24/2025 11:57:39PM	23:57:39	23:57:39	23:57:39	23:58:44	SID2	N
202500767538	STATION 20 1/2 ST / MIDDLE S	Patrol Request	11/25/2025 12:00:39AM	0:00:39	0:00:39	0:00:39	0:01:16	SID2	N
202500767628	STATION 21ST ST / MIDDLE S	Patrol Request	11/25/2025 12:55:04AM	0:55:04	0:55:04	0:55:04	0:57:02	SID2	N
202500767629	1714 MIDDLE ST	Patrol Request	11/25/2025 12:57:35AM	0:57:35	0:57:35	0:57:35	0:57:57	SID1	N
202500767631	1514 MIDDLE ST	Patrol Request	11/25/2025 12:58:55AM	0:58:55	0:58:55	0:58:55	0:59:10	SID1	N
202500767636	1514 MIDDLE ST	Patrol Request	11/25/2025 12:59:40AM	0:59:40	0:59:40	0:59:40	0:59:48	SID1	N
202500767646	0 COVE INLET/CHARLESTON I	Patrol Request	11/25/2025 1:04:30AM	1:04:30	1:04:30	1:04:30	1:05:07	SIDM	N
202500767653	FT. MOULTRIE PARKING LOT	Patrol Request	11/25/2025 1:09:46AM	1:09:46	1:09:46	1:09:46	1:10:46	SID1	N
202500767773	STATION 22ND ST / MIDDLE S	Patrol Request	11/25/2025 2:20:34AM	2:20:34	2:20:34	2:20:34	2:21:23	SID2	N
202500767776	1805 ION AVE	Patrol Request	11/25/2025 2:23:16AM	2:23:16	2:23:16	2:23:16	2:24:00	SID2	N
202500767912	STATION 22 1/2 ST / MIDDLE S	Patrol Request	11/25/2025 4:38:22AM	4:38:22	4:38:22	4:38:22	4:38:25	SID2	N
202500767913	STATION 22ND ST / MIDDLE S	Patrol Request	11/25/2025 4:38:30AM	4:38:30	4:38:30	4:38:30	4:38:33	SID2	N
202500767915	STATION 20 1/2 ST / MIDDLE S	Patrol Request	11/25/2025 4:38:39AM	4:38:39	4:38:39	4:38:39	4:38:41	SID2	N
202500767916	STATION 20TH ST / MIDDLE S	Patrol Request	11/25/2025 4:38:48AM	4:38:48	4:38:48	4:38:48	4:38:52	SID2	N
202500767917	STATION 19TH ST / MIDDLE S	Patrol Request	11/25/2025 4:38:57AM	4:38:57	4:38:57	4:38:57	4:39:00	SID2	N
202500767918	STATION 20TH ST / GULL DR	Patrol Request	11/25/2025 4:39:05AM	4:39:05	4:39:05	4:39:05	4:39:08	SID2	N
202500767919	STATION 21ST ST / MIDDLE S	Patrol Request	11/25/2025 4:39:15AM	4:39:15	4:39:15	4:39:15	4:39:18	SID2	N
202500767920	STATION 19TH ST / BACK ST	Patrol Request	11/25/2025 4:39:23AM	4:39:23	4:39:23	4:39:23	4:39:25	SID2	N
202500767924	STATION 9TH ST / OSCEOLA /	Patrol Request	11/25/2025 4:46:33AM	4:46:33	4:46:33	4:46:33	4:46:36	SID1	N
202500767925	MIDDLE ST / STATION 12TH S	Patrol Request	11/25/2025 4:46:42AM	4:46:42	4:46:42	4:46:42	4:46:44	SID1	N
202500767936	MIDDLE ST / JASPER BLVD	Patrol Request	11/25/2025 5:01:05AM	5:01:05	5:01:05	5:01:05	5:01:08	SID3	N
202500767937	STATION 26TH ST / RAVEN DF	Patrol Request	11/25/2025 5:01:13AM	5:01:13	5:01:13	5:01:13	5:01:15	SID2	N
202500769685	STATION 22 1/2 ST / MIDDLE S	Patrol Request	11/25/2025 10:34:39PM	22:34:39	22:34:39	22:34:39	22:34:42	SID2	N
202500769687	STATION 22ND ST / MIDDLE S	Patrol Request	11/25/2025 10:34:55PM	22:34:55	22:34:55	22:34:55	22:34:58	SID2	N
202500769688	STATION 20 1/2 ST / MIDDLE S	Patrol Request	11/25/2025 10:35:04PM	22:35:04	22:35:04	22:35:04	22:35:07	SID2	N
202500769689	STATION 20TH ST / MIDDLE S	Patrol Request	11/25/2025 10:35:12PM	22:35:12	22:35:12	22:35:12	22:35:16	SID2	N
202500769690	STATION 19TH ST / MIDDLE S	Patrol Request	11/25/2025 10:35:22PM	22:35:22	22:35:22	22:35:22	22:35:24	SID2	N

Incident Number	Address	Problem	Time Received	Time First Unit Dispatched	Time First Unit EnRoute	Time First Unit At Scene	Time Call Closed	Zone	Case Number
202500769692	STATION 20TH ST / GULL DR	Patrol Request	11/25/2025 10:35:29PM	22:35:29	22:35:29	22:35:29	22:35:32	SID2	N
202500769697	STATION 21ST ST / MIDDLE S	Patrol Request	11/25/2025 10:36:21PM	22:36:21	22:36:21	22:36:21	22:36:25	SID2	N
202500769698	STATION 19TH ST / BACK ST	Patrol Request	11/25/2025 10:36:30PM	22:36:30	22:36:30	22:36:30	22:36:33	SID2	N
202500769708	STATION 9TH ST / OSCEOLA /	Patrol Request	11/25/2025 10:50:09PM	22:50:09	22:50:09	22:50:09	22:50:11	SID1	N
202500769709	MIDDLE ST / STATION 12TH S	Patrol Request	11/25/2025 10:50:18PM	22:50:18	22:50:18	22:50:18	22:50:21	SID1	N
202500769748	MIDDLE ST / JASPER BLVD	Patrol Request	11/25/2025 11:15:28PM	23:15:28	23:15:28	23:15:28	23:15:30	SID3	N
202500769749	STATION 26TH ST / RAVEN DF	Patrol Request	11/25/2025 11:15:36PM	23:15:36	23:15:36	23:15:36	23:15:38	SID2	N
202500769810	MIDDLE ST / JASPER BLVD	Patrol Request	11/26/2025 12:03:08AM	0:03:08	0:03:08	0:03:08	0:03:19	SID3	N
202500769848	STATION 9TH ST / OSCEOLA /	Patrol Request	11/26/2025 12:29:59AM	0:29:59	0:29:59	0:29:59	0:30:25	SID1	N
202500769854	MIDDLE ST / STATION 12TH S	Patrol Request	11/26/2025 12:34:21AM	0:34:21	0:34:21	0:34:21	0:34:43	SID1	N
202500769864	STATION 19TH ST / BACK ST	Patrol Request	11/26/2025 12:41:49AM	0:41:49	0:41:49	0:41:49	0:42:30	SID2	N
202500769869	STATION 19TH ST / MIDDLE S	Patrol Request	11/26/2025 12:43:11AM	0:43:11	0:43:11	0:43:11	0:43:38	SID2	N
202500769870	STATION 20TH ST / MIDDLE S	Patrol Request	11/26/2025 12:43:49AM	0:43:49	0:43:49	0:43:49	0:44:10	SID2	N
202500769871	STATION 20TH ST / GULL DR	Patrol Request	11/26/2025 12:44:37AM	0:44:37	0:44:37	0:44:37	0:45:07	SID2	N
202500769874	STATION 20 1/2 ST / MIDDLE S	Patrol Request	11/26/2025 12:45:38AM	0:45:38	0:45:38	0:45:38	0:46:01	SID2	N
202500769876	STATION 21ST ST / MIDDLE S	Patrol Request	11/26/2025 12:46:13AM	0:46:13	0:46:13	0:46:13	0:46:22	SID2	N
202500769877	STATION 22ND ST / MIDDLE S	Patrol Request	11/26/2025 12:46:28AM	0:46:28	0:46:28	0:46:28	0:46:38	SID2	N
202500769878	STATION 22 1/2 ST / MIDDLE S	Patrol Request	11/26/2025 12:46:58AM	0:46:58	0:46:58	0:46:58	0:47:14	SID2	N
202500769891	STATION 26TH ST / RAVEN DF	Patrol Request	11/26/2025 12:54:43AM	0:54:43	0:54:43	0:54:43	0:55:19	SID2	N
202500770109	STATION 9TH ST / OSCEOLA /	Patrol Request	11/26/2025 3:42:01AM	3:42:01	3:42:01	3:42:01	3:42:21	SID1	N
202500770115	MIDDLE ST / STATION 12TH S	Patrol Request	11/26/2025 3:46:41AM	3:46:41	3:46:41	3:46:41	3:46:59	SID1	N
202500770123	STATION 19TH ST / BACK ST	Patrol Request	11/26/2025 3:54:04AM	3:54:04	3:54:04	3:54:04	3:54:30	SID2	N
202500770124	STATION 19TH ST / MIDDLE S	Patrol Request	11/26/2025 3:55:20AM	3:55:20	3:55:20	3:55:20	3:55:39	SID2	N
202500770127	STATION 20TH ST / MIDDLE S	Patrol Request	11/26/2025 3:55:50AM	3:55:50	3:55:50	3:55:50	3:56:07	SID2	N
202500770129	STATION 20TH ST / GULL DR	Patrol Request	11/26/2025 3:56:32AM	3:56:32	3:56:32	3:56:32	3:56:52	SID2	N
202500770130	STATION 20 1/2 ST / MIDDLE S	Patrol Request	11/26/2025 3:57:37AM	3:57:37	3:57:37	3:57:37	3:57:53	SID2	N
202500770131	STATION 21ST ST / MIDDLE S	Patrol Request	11/26/2025 3:58:19AM	3:58:19	3:58:19	3:58:19	3:58:27	SID2	N
202500770132	STATION 22ND ST / MIDDLE S	Patrol Request	11/26/2025 3:58:35AM	3:58:35	3:58:35	3:58:35	3:58:48	SID2	N
202500770134	STATION 22 1/2 ST / MIDDLE S	Patrol Request	11/26/2025 3:58:54AM	3:58:54	3:58:54	3:58:54	3:59:08	SID2	N
202500770142	STATION 26TH ST / RAVEN DF	Patrol Request	11/26/2025 4:03:50AM	4:03:50	4:03:50	4:03:50	4:04:18	SID2	N
202500770154	MIDDLE ST / JASPER BLVD	Patrol Request	11/26/2025 4:08:58AM	4:08:58	4:08:58	4:08:58	4:09:18	SID3	N
202500770496	2630 Goldbug Av	107B01_Assist Agency	11/26/2025 8:39:15AM	8:39:35	8:40:13	8:45:31	8:46:14	SID2	N
202500770773	2871 Brownell Av	*Administrative	11/26/2025 11:12:05AM	11:12:46	11:12:51	12:02:31	12:02:36	SID3	N
202500770775	STATION 20TH ST / GULL DR	Patrol Request	11/26/2025 11:12:44AM	11:12:44	11:12:44	11:12:44	11:16:33	SID2	N
202500770786	STATION 20 1/2 ST / MIDDLE S	Patrol Request	11/26/2025 11:18:17AM	11:18:17	11:18:17	11:18:17	11:18:34	SID2	N
202500770789	STATION 20TH ST / MIDDLE S	Patrol Request	11/26/2025 11:19:00AM	11:19:00	11:19:00	11:19:00	11:19:40	SID2	N
202500770792	STATION 19TH ST / MIDDLE S	Patrol Request	11/26/2025 11:20:04AM	11:20:04	11:20:04	11:20:04	11:22:31	SID2	N
202500770809	STATION 19TH ST / BACK ST	Patrol Request	11/26/2025 11:26:16AM	11:26:16	11:26:16	11:26:16	11:26:52	SID2	N
202500770814	MIDDLE ST / STATION 12TH S	Patrol Request	11/26/2025 11:29:38AM	11:29:38	11:29:38	11:29:38	11:30:21	SID1	N
202500770817	STATION 9TH ST / OSCEOLA /	Patrol Request	11/26/2025 11:33:04AM	11:33:04	11:33:04	11:33:04	11:34:14	SID1	N

Incident Number	Address	Problem	Time Received	Time First Unit Dispatched	Time First Unit EnRoute	Time First Unit At Scene	Time Call Closed	Zone	Case Number
202500770825	2002 MIDDLE ST	Person Stop	11/26/2025 11:37:44AM	11:37:44	11:37:44	11:37:44	11:39:39	SID2	N
202500770828	1688 BEN SAWYER BLVD	Disabled Motorist	11/26/2025 11:40:09AM	11:40:09	11:40:09	11:41:24	11:41:46	SID2	N
202500770857	STATION 22 1/2 ST / MIDDLE S	Patrol Request	11/26/2025 11:59:00AM	11:59:00	11:59:00	11:59:00	11:59:18	SID2	N
202500770859	STATION 22 1/2 ST / MIDDLE S	Patrol Request	11/26/2025 12:00:56PM	12:00:56	12:00:56	12:00:56	12:01:12	SID2	N
202500770867	STATION 26TH ST / RAVEN DF	Patrol Request	11/26/2025 12:03:40PM	12:03:40	12:03:40	12:03:40	12:06:16	SID2	N
202500770890	MIDDLE ST / JASPER BLVD	Patrol Request	11/26/2025 12:12:51PM	12:12:51	12:12:51	12:12:51	12:13:16	SID3	N
202500771237	2050 Middle St	*911 Open Line	11/26/2025 3:22:58PM	15:24:00			15:24:05	SID2	N
202500771258	2914 MIDDLE ST	Follow Up	11/26/2025 3:32:17PM	15:32:17	15:32:17	15:32:17	15:45:42	SID3	N
202500772080	MIDDLE ST / JASPER BLVD	Patrol Request	11/26/2025 11:02:56PM	23:02:56	23:02:56	23:02:56	23:03:31	SID3	N
202500772091	STATION 26TH ST / RAVEN DF	Patrol Request	11/26/2025 11:07:16PM	23:07:16	23:07:16	23:07:16	23:07:45	SID2	N
202500772098	STATION 22 1/2 ST / MIDDLE S	Patrol Request	11/26/2025 11:11:44PM	23:11:44	23:11:44	23:11:44	23:12:00	SID2	N
202500772100	STATION 22ND ST / MIDDLE S	Patrol Request	11/26/2025 11:12:16PM	23:12:16	23:12:16	23:12:16	23:12:24	SID2	N
202500772104	STATION 21ST ST / MIDDLE S	Patrol Request	11/26/2025 11:12:44PM	23:12:44	23:12:44	23:12:44	23:12:50	SID2	N
202500772105	STATION 20 1/2 ST / MIDDLE S	Patrol Request	11/26/2025 11:13:05PM	23:13:05	23:13:05	23:13:05	23:13:12	SID2	N
202500772106	STATION 20TH ST / GULL DR	Patrol Request	11/26/2025 11:13:20PM	23:13:20	23:13:20	23:13:20	23:13:44	SID2	N
202500772108	STATION 20TH ST / MIDDLE S	Patrol Request	11/26/2025 11:14:30PM	23:14:30	23:14:30	23:14:30	23:14:42	SID2	N
202500772109	STATION 19TH ST / MIDDLE S	Patrol Request	11/26/2025 11:15:03PM	23:15:03	23:15:03	23:15:03	23:15:20	SID2	N
202500772113	STATION 19TH ST / BACK ST	Patrol Request	11/26/2025 11:15:28PM	23:15:28	23:15:28	23:15:28	23:16:06	SID2	N
202500772128	STATION 9TH ST / OSCEOLA /	Patrol Request	11/26/2025 11:22:48PM	23:22:48	23:22:48	23:22:48	23:23:32	SID1	N
202500772140	MIDDLE ST / STATION 12TH S	Patrol Request	11/26/2025 11:26:45PM	23:26:45	23:26:45	23:26:45	23:26:55	SID1	N
202500772307	23 23rd Av	*Assist Other Agencies	11/27/2025 12:53:24AM	0:53:38	0:53:38	0:58:22	1:31:13	IPD4	Y
202500772313	7653 Midwood Dr	*Disturbance/Nuisance_In Pro	11/27/2025 12:58:06AM	1:08:00	1:15:22	1:15:24	1:15:36	NCZ9	N
202500772324	8500 Palmetto Commerce Pkwy	127C04_Attempted Suicide	11/27/2025 1:05:51AM	1:09:01	1:11:40	1:19:10	1:39:44	Law Mutua	Y
202500772448	STATION 9TH ST / OSCEOLA /	Patrol Request	11/27/2025 2:51:58AM	2:51:58	2:51:58	2:51:58	2:52:56	SID1	N
202500772452	MIDDLE ST / STATION 12TH S	Patrol Request	11/27/2025 2:55:56AM	2:55:56	2:55:56	2:55:56	2:56:06	SID1	N
202500772457	STATION 19TH ST / BACK ST	Patrol Request	11/27/2025 3:02:44AM	3:02:44	3:02:44	3:02:44	3:03:33	SID2	N
202500772458	STATION 19TH ST / MIDDLE S	Patrol Request	11/27/2025 3:03:52AM	3:03:52	3:03:52	3:03:52	3:04:19	SID2	N
202500772460	STATION 20TH ST / MIDDLE S	Patrol Request	11/27/2025 3:04:27AM	3:04:27	3:04:27	3:04:27	3:04:38	SID2	N
202500772464	STATION 20TH ST / GULL DR	Patrol Request	11/27/2025 3:05:27AM	3:05:27	3:05:27	3:05:27	3:05:54	SID2	N
202500772466	STATION 20 1/2 ST / MIDDLE S	Patrol Request	11/27/2025 3:06:18AM	3:06:18	3:06:18	3:06:18	3:06:31	SID2	N
202500772467	STATION 21ST ST / MIDDLE S	Patrol Request	11/27/2025 3:06:45AM	3:06:45	3:06:45	3:06:45	3:06:54	SID2	N
202500772468	STATION 22ND ST / MIDDLE S	Patrol Request	11/27/2025 3:07:01AM	3:07:01	3:07:01	3:07:01	3:07:14	SID2	N
202500772469	STATION 22 1/2 ST / MIDDLE S	Patrol Request	11/27/2025 3:07:22AM	3:07:22	3:07:22	3:07:22	3:07:41	SID2	N
202500772474	STATION 26TH ST / RAVEN DF	Patrol Request	11/27/2025 3:11:31AM	3:11:31	3:11:31	3:11:31	3:12:12	SID2	N
202500772481	MIDDLE ST / JASPER BLVD	Patrol Request	11/27/2025 3:16:23AM	3:16:23	3:16:23	3:16:23	3:17:14	SID3	N
202500772874	STATION 20TH ST / GULL DR	Patrol Request	11/27/2025 9:25:00AM	9:25:00	9:25:00	9:25:00	9:26:01	SID2	N
202500772882	STATION 20 1/2 ST / MIDDLE S	Patrol Request	11/27/2025 9:30:02AM	9:30:02	9:30:02	9:30:02	9:30:09	SID2	N
202500772887	STATION 19TH ST / MIDDLE S	Patrol Request	11/27/2025 9:32:17AM	9:32:17	9:32:17	9:32:17	9:32:23	SID2	N
202500772909	STATION 22 1/2 ST / MIDDLE S	Patrol Request	11/27/2025 9:42:17AM	9:42:17	9:42:17	9:42:17	9:42:50	SID2	N
202500772911	STATION 22 1/2 ST / MIDDLE S	Patrol Request	11/27/2025 9:43:23AM	9:43:23	9:43:23	9:43:23	9:43:35	SID2	N

Incident Number	Address	Problem	Time Received	Time First Unit Dispatched	Time First Unit EnRoute	Time First Unit At Scene	Time Call Closed	Zone	Case Number
202500772913	dist11sipd	Patrol Request	11/27/2025 9:43:55AM	9:43:55	9:43:55	9:43:55	9:44:01	SID2	N
202500772914	STATION 19TH ST / BACK ST	Patrol Request	11/27/2025 9:44:16AM	9:44:16	9:44:16	9:44:16	9:44:29	SID2	N
202500772919	MIDDLE ST / STATION 12TH S	Patrol Request	11/27/2025 9:50:32AM	9:50:32	9:50:32	9:50:32	9:51:01	SID1	N
202500772926	dist7sipd	Patrol Request	11/27/2025 9:56:01AM	9:56:01	9:56:01	9:56:01	9:56:11	SID1	N
202500772928	STATION 9TH ST / OSCEOLA /	Patrol Request	11/27/2025 9:56:32AM	9:56:32	9:56:32	9:56:32	9:56:39	SID1	N
202500772935	STATION 20TH ST / MIDDLE S	Patrol Request	11/27/2025 10:01:24AM	10:01:24	10:01:24	10:01:24	10:01:30	SID2	N
202500772937	STATION 21ST ST / MIDDLE S	Patrol Request	11/27/2025 10:03:18AM	10:03:18	10:03:18	10:03:18	10:03:28	SID2	N
202500772942	STATION 22ND ST / MIDDLE S	Patrol Request	11/27/2025 10:06:18AM	10:06:18	10:06:18	10:06:18	10:06:23	SID2	N
202500772943	STATION 22 1/2 ST / MIDDLE S	Patrol Request	11/27/2025 10:08:28AM	10:08:28	10:08:28	10:08:28	10:08:34	SID2	N
202500772948	STATION 26TH ST / RAVEN DF	Patrol Request	11/27/2025 10:14:57AM	10:14:57	10:14:57	10:14:57	10:15:03	SID2	N
202500772952	MIDDLE ST / JASPER BLVD	Patrol Request	11/27/2025 10:21:16AM	10:21:16	10:21:16	10:21:16	10:21:17	SID3	N
202500772962	STATION 28TH ST / JASPER B	Traffic Stop	11/27/2025 10:24:58AM	10:24:58	10:24:58	10:24:58	10:34:24	SID3	N
202500773053	STATION 22 1/2 ST / MIDDLE S	Traffic Stop	11/27/2025 11:12:07AM	11:12:07	11:12:07	11:12:07	11:21:23	SID2	N
202500773087	2700 JASPER BLVD	Traffic Stop	11/27/2025 11:31:11AM	11:31:11	11:31:11	11:31:11	11:45:43	SID3	N
202500773157	1214 Middle St	*Alarms_Just Occurred	11/27/2025 12:07:42PM	12:07:48	12:07:55	12:09:43	12:14:24	SID1	N
202500773196	STATION 30TH ST / MARSHAL	Traffic Stop	11/27/2025 12:33:31PM	12:33:31	12:33:31	12:33:31	12:53:47	SID3	N
202500773457	MARSH HARBOR LN / TOLERI	Traffic Stop	11/27/2025 3:40:14PM	15:40:14	15:40:14	15:40:14	15:48:22	MPD1	N
202500773887	MIDDLE ST / JASPER BLVD	Patrol Request	11/27/2025 9:57:05PM	21:57:05	21:57:05	21:57:05	21:57:35	SID3	N
202500773890	STATION 26TH ST / RAVEN DF	Patrol Request	11/27/2025 10:01:18PM	22:01:18	22:01:18	22:01:18	22:02:06	SID2	N
202500773895	STATION 22 1/2 ST / MIDDLE S	Patrol Request	11/27/2025 10:05:59PM	22:05:59	22:05:59	22:05:59	22:06:20	SID2	N
202500773896	STATION 22ND ST / MIDDLE S	Patrol Request	11/27/2025 10:06:31PM	22:06:31	22:06:31	22:06:31	22:06:54	SID2	N
202500773897	STATION 21ST ST / MIDDLE S	Patrol Request	11/27/2025 10:07:01PM	22:07:01	22:07:01	22:07:01	22:07:08	SID2	N
202500773899	STATION 20 1/2 ST / MIDDLE S	Patrol Request	11/27/2025 10:07:14PM	22:07:14	22:07:14	22:07:14	22:07:36	SID2	N
202500773900	STATION 20TH ST / GULL DR	Patrol Request	11/27/2025 10:07:44PM	22:07:44	22:07:44	22:07:44	22:08:06	SID2	N
202500773903	STATION 20TH ST / MIDDLE S	Patrol Request	11/27/2025 10:08:53PM	22:08:53	22:08:53	22:08:53	22:09:08	SID2	N
202500773905	STATION 19TH ST / MIDDLE S	Patrol Request	11/27/2025 10:09:16PM	22:09:16	22:09:16	22:09:16	22:09:35	SID2	N
202500773906	STATION 19TH ST / BACK ST	Patrol Request	11/27/2025 10:10:05PM	22:10:05	22:10:05	22:10:05	22:10:26	SID2	N
202500773917	STATION 9TH ST / OSCEOLA /	Patrol Request	11/27/2025 10:17:59PM	22:17:59	22:17:59	22:17:59	22:18:28	SID1	N
202500773922	1870 WALLACE SCHOOL RD	Patrol Request	11/27/2025 10:22:00PM	22:22:00	22:22:00	22:22:00	22:22:05	CHT4	N
202500773924	MIDDLE ST / STATION 12TH S	Patrol Request	11/27/2025 10:22:11PM	22:22:11	22:22:11	22:22:11	22:22:19	SID1	N
202500774068	STATION 9TH ST / OSCEOLA /	Patrol Request	11/27/2025 11:58:24PM	23:58:24	23:58:24	23:58:24	23:59:08	SID1	N
202500774079	MIDDLE ST / STATION 12TH S	Patrol Request	11/28/2025 12:02:09AM	0:02:09	0:02:09	0:02:09	0:02:25	SID1	N
202500774090	STATION 19TH ST / BACK ST	Patrol Request	11/28/2025 12:08:11AM	0:08:11	0:08:11	0:08:11	0:08:38	SID2	N
202500774091	STATION 19TH ST / MIDDLE S	Patrol Request	11/28/2025 12:09:15AM	0:09:15	0:09:15	0:09:15	0:09:47	SID2	N
202500774092	STATION 20TH ST / MIDDLE S	Patrol Request	11/28/2025 12:09:54AM	0:09:54	0:09:54	0:09:54	0:10:12	SID2	N
202500774095	STATION 20TH ST / GULL DR	Patrol Request	11/28/2025 12:10:32AM	0:10:32	0:10:32	0:10:32	0:10:56	SID2	N
202500774098	STATION 20 1/2 ST / MIDDLE S	Patrol Request	11/28/2025 12:11:24AM	0:11:24	0:11:24	0:11:24	0:11:39	SID2	N
202500774099	STATION 21ST ST / MIDDLE S	Patrol Request	11/28/2025 12:11:48AM	0:11:48	0:11:48	0:11:48	0:12:00	SID2	N
202500774100	STATION 22ND ST / MIDDLE S	Patrol Request	11/28/2025 12:12:12AM	0:12:12	0:12:12	0:12:12	0:12:21	SID2	N
202500774102	STATION 22 1/2 ST / MIDDLE S	Patrol Request	11/28/2025 12:12:26AM	0:12:26	0:12:26	0:12:26	0:12:46	SID2	N

Incident Number	Address	Problem	Time Received	Time First Unit Dispatched	Time First Unit EnRoute	Time First Unit At Scene	Time Call Closed	Zone	Case Number
202500774105	STATION 26TH ST / RAVEN DF	Patrol Request	11/28/2025 12:16:30AM	0:16:30	0:16:30	0:16:30	0:17:32	SID2	N
202500774114	MIDDLE ST / JASPER BLVD	Patrol Request	11/28/2025 12:20:56AM	0:20:56	0:20:56	0:20:56	0:21:42	SID3	N
202500774842	2014 MIDDLE ST	*Suspicious Circum_Just Occu	11/28/2025 9:32:39AM	9:33:26	9:33:53	9:39:43	9:46:21	SID2	N
202500775453	2620 ION AV	*Administrative	11/28/2025 3:17:04PM	15:19:28	15:19:28		15:19:52	SID2	N
202500775510	2620 ION AV	Suspicious Vehicle	11/28/2025 3:51:31PM	15:51:31	15:51:31	15:51:31	15:56:58	SID2	N
202500775730	STATION 22 1/2 ST / MIDDLE S	Patrol Request	11/28/2025 6:03:28PM	18:03:28	18:03:28	18:03:28	18:03:30	SID2	N
202500775731	STATION 22ND ST / MIDDLE S	Patrol Request	11/28/2025 6:03:35PM	18:03:35	18:03:35	18:03:35	18:03:38	SID2	N
202500775734	STATION 20 1/2 ST / MIDDLE S	Patrol Request	11/28/2025 6:03:43PM	18:03:43	18:03:43	18:03:43	18:03:45	SID2	N
202500775735	STATION 20TH ST / MIDDLE S	Patrol Request	11/28/2025 6:03:50PM	18:03:50	18:03:50	18:03:50	18:03:53	SID2	N
202500775737	STATION 19TH ST / MIDDLE S	Patrol Request	11/28/2025 6:03:58PM	18:03:58	18:03:58	18:03:58	18:04:01	SID2	N
202500775738	STATION 20TH ST / GULL DR	Patrol Request	11/28/2025 6:04:06PM	18:04:06	18:04:06	18:04:06	18:04:09	SID2	N
202500775739	STATION 21ST ST / MIDDLE S	Patrol Request	11/28/2025 6:04:14PM	18:04:14	18:04:14	18:04:14	18:04:17	SID2	N
202500775740	STATION 19TH ST / BACK ST	Patrol Request	11/28/2025 6:04:22PM	18:04:22	18:04:22	18:04:22	18:04:25	SID2	N
202500775776	STATION 9TH ST / OSCEOLA /	Patrol Request	11/28/2025 6:21:04PM	18:21:04	18:21:04	18:21:04	18:21:07	SID1	N
202500775778	MIDDLE ST / STATION 12TH S	Patrol Request	11/28/2025 6:21:12PM	18:21:12	18:21:12	18:21:12	18:21:15	SID1	N
202500775839	MIDDLE ST / JASPER BLVD	Patrol Request	11/28/2025 6:43:56PM	18:43:56	18:43:56	18:43:56	18:43:59	SID3	N
202500775840	STATION 26TH ST / RAVEN DF	Patrol Request	11/28/2025 6:44:05PM	18:44:05	18:44:05	18:44:05	18:44:08	SID2	N
202500775885	STATION 9TH ST / OSCEOLA /	Patrol Request	11/28/2025 7:00:13PM	19:00:13	19:00:13	19:00:13	19:31:13	SID1	N
202500775918	STATION 20TH ST / GULL DR	Patrol Request	11/28/2025 7:32:16PM	19:32:16	19:32:16	19:32:16	19:33:00	SID2	N
202500776022	STATION 19TH ST / MIDDLE S	Patrol Request	11/28/2025 7:41:07PM	19:41:07	19:41:07	19:41:07	20:24:09	SID2	N
202500776052	1715 MIDDLE ST	Patrol Request	11/28/2025 8:31:12PM	20:31:12	20:31:12	20:31:12	20:41:29	SID1	N
202500776075	MIDDLE ST / JASPER BLVD	Patrol Request	11/28/2025 8:48:21PM	20:48:21	20:48:21	20:48:21	20:58:22	SID3	N
202500776089	STATION 9TH ST / OSCEOLA /	Patrol Request	11/28/2025 9:06:11PM	21:06:11	21:06:11	21:06:11	21:06:37	SID1	N
202500776094	MIDDLE ST / STATION 12TH S	Patrol Request	11/28/2025 9:09:40PM	21:09:40	21:09:40	21:09:40	21:09:53	SID1	N
202500776105	STATION 19TH ST / BACK ST	Patrol Request	11/28/2025 9:15:16PM	21:15:16	21:15:16	21:15:16	21:15:36	SID2	N
202500776108	STATION 19TH ST / MIDDLE S	Patrol Request	11/28/2025 9:16:36PM	21:16:36	21:16:36	21:16:36	21:17:12	SID2	N
202500776110	STATION 20TH ST / MIDDLE S	Patrol Request	11/28/2025 9:17:19PM	21:17:19	21:17:19	21:17:19	21:17:35	SID2	N
202500776111	STATION 20TH ST / GULL DR	Patrol Request	11/28/2025 9:18:01PM	21:18:01	21:18:01	21:18:01	21:18:24	SID2	N
202500776114	STATION 20 1/2 ST / MIDDLE S	Patrol Request	11/28/2025 9:18:54PM	21:18:54	21:18:54	21:18:54	21:19:13	SID2	N
202500776116	STATION 21ST ST / MIDDLE S	Patrol Request	11/28/2025 9:19:26PM	21:19:26	21:19:26	21:19:26	21:19:33	SID2	N
202500776118	STATION 22ND ST / MIDDLE S	Patrol Request	11/28/2025 9:19:39PM	21:19:39	21:19:39	21:19:39	21:19:48	SID2	N
202500776119	STATION 22 1/2 ST / MIDDLE S	Patrol Request	11/28/2025 9:19:58PM	21:19:58	21:19:58	21:19:58	21:20:21	SID2	N
202500776127	STATION 26TH ST / RAVEN DF	Patrol Request	11/28/2025 9:24:11PM	21:24:11	21:24:11	21:24:11	21:24:39	SID2	N
202500776190	MIDDLE ST / JASPER BLVD	Patrol Request	11/28/2025 9:26:20PM	21:26:20	21:26:20	21:26:20	22:04:39	SID3	N
202500776134	MIDDLE ST / JASPER BLVD	Patrol Request	11/28/2025 9:28:53PM	21:28:53	21:28:53	21:28:53	21:29:13	SID3	N
202500776271	MIDDLE ST / JASPER BLVD	Patrol Request	11/28/2025 10:35:54PM	22:35:54	22:35:54	22:35:54	22:36:37	SID3	N
202500776289	STATION 19TH ST / MIDDLE S	Patrol Request	11/28/2025 10:45:06PM	22:45:06	22:45:06	22:45:06	22:46:11	SID2	N
202500776306	STATION 19TH ST / BACK ST	Patrol Request	11/28/2025 10:50:22PM	22:50:22	22:50:22	22:50:22	22:50:56	SID2	N
202500776315	MIDDLE ST / JASPER BLVD	Patrol Request	11/28/2025 10:52:17PM	22:52:17	22:52:17	22:52:17	22:53:01	SID3	N
202500776324	MIDDLE ST / STATION 12TH S	Patrol Request	11/28/2025 10:56:16PM	22:56:16	22:56:16	22:56:16	22:57:01	SID1	N

Incident Number	Address	Problem	Time Received	Time First Unit Dispatched	Time First Unit EnRoute	Time First Unit At Scene	Time Call Closed	Zone	Case Number
202500776330	STATION 9TH ST / OSCEOLA /	Patrol Request	11/28/2025 10:58:17PM	22:58:17	22:58:17	22:58:17	22:58:55	SID1	N
202500776371	STATION 21ST ST / MIDDLE S`	Patrol Request	11/28/2025 11:14:42PM	23:14:42	23:14:42	23:14:42	23:15:25	SID2	N
202500776378	MIDDLE ST / STATION 12TH S`	Patrol Request	11/28/2025 11:17:05PM	23:17:05	23:17:05	23:17:05	23:17:18	SID1	N
202500776383	1805 ION AVE	Patrol Request	11/28/2025 11:18:05PM	23:18:05	23:18:05	23:18:05	23:18:29	SID2	N
202500776389	STATION 9TH ST / OSCEOLA /	Patrol Request	11/28/2025 11:21:16PM	23:21:16	23:21:16	23:21:16	23:21:28	SID1	N
202500776408	MIDDLE ST / JASPER BLVD	Patrol Request	11/28/2025 11:26:07PM	23:26:07	23:26:07	23:26:07	23:26:10	SID3	N
202500776410	STATION 26TH ST / RAVEN DF	Patrol Request	11/28/2025 11:26:16PM	23:26:16	23:26:16	23:26:16	23:26:19	SID2	N
202500776418	STATION 19TH ST / BACK ST	Patrol Request	11/28/2025 11:30:02PM	23:30:02	23:30:02	23:30:02	23:30:37	SID2	N
202500776421	STATION 19TH ST / MIDDLE S`	Patrol Request	11/28/2025 11:31:29PM	23:31:29	23:31:29	23:31:29	23:31:51	SID2	N
202500776424	STATION 20TH ST / MIDDLE S`	Patrol Request	11/28/2025 11:31:58PM	23:31:58	23:31:58	23:31:58	23:32:21	SID2	N
202500776426	STATION 20TH ST / GULL DR	Patrol Request	11/28/2025 11:32:48PM	23:32:48	23:32:48	23:32:48	23:33:16	SID2	N
202500776429	STATION 20 1/2 ST / MIDDLE S`	Patrol Request	11/28/2025 11:33:38PM	23:33:38	23:33:38	23:33:38	23:33:53	SID2	N
202500776431	STATION 21ST ST / MIDDLE S`	Patrol Request	11/28/2025 11:34:22PM	23:34:22	23:34:22	23:34:22	23:34:29	SID2	N
202500776432	STATION 22ND ST / MIDDLE S`	Patrol Request	11/28/2025 11:34:35PM	23:34:35	23:34:35	23:34:35	23:34:45	SID2	N
202500776433	STATION 22 1/2 ST / MIDDLE S`	Patrol Request	11/28/2025 11:34:59PM	23:34:59	23:34:59	23:34:59	23:35:16	SID2	N
202500776441	STATION 20 1/2 ST / MIDDLE S`	Patrol Request	11/28/2025 11:37:50PM	23:37:50	23:37:50	23:37:50	23:38:24	SID2	N
202500776443	STATION 26TH ST / RAVEN DF	Patrol Request	11/28/2025 11:39:05PM	23:39:05	23:39:05	23:39:05	23:39:38	SID2	N
202500776453	MIDDLE ST / JASPER BLVD	Patrol Request	11/28/2025 11:43:11PM	23:43:11	23:43:11	23:43:11	23:43:54	SID3	N
202500776502	STATION 20TH ST / MIDDLE S`	Patrol Request	11/29/2025 12:14:39AM	0:14:39	0:14:39	0:14:39	0:15:33	SID2	N
202500776581	STATION 22ND ST / MIDDLE S`	Patrol Request	11/29/2025 12:54:33AM	0:54:33	0:54:33	0:54:33	0:55:12	SID2	N
202500776696	STATION 22 1/2 ST / MIDDLE S`	Patrol Request	11/29/2025 1:59:04AM	1:59:04	1:59:04	1:59:04	1:59:47	SID2	N
202500776704	1514 MIDDLE ST	Patrol Request	11/29/2025 2:03:32AM	2:03:32	2:03:32	2:03:32	2:03:46	SID1	N
202500776711	COVE INLET BRIDGE	Patrol Request	11/29/2025 2:08:17AM	2:08:17	2:08:17	2:08:17	2:08:48	SID1	N
202500776876	1003 PALM BLVD	*Suspicious Circum_Just Occu	11/29/2025 4:19:12AM	4:19:30	4:20:18		4:35:57	IPD3	N
202500776895	STATION 22 1/2 ST / MIDDLE S`	Patrol Request	11/29/2025 4:41:34AM	4:41:34	4:41:34	4:41:34	4:41:36	SID2	N
202500776896	STATION 22ND ST / MIDDLE S`	Patrol Request	11/29/2025 4:41:41AM	4:41:41	4:41:41	4:41:41	4:41:44	SID2	N
202500776897	STATION 20 1/2 ST / MIDDLE S`	Patrol Request	11/29/2025 4:41:51AM	4:41:51	4:41:51	4:41:51	4:41:55	SID2	N
202500776898	STATION 20TH ST / MIDDLE S`	Patrol Request	11/29/2025 4:42:00AM	4:42:00	4:42:00	4:42:00	4:42:03	SID2	N
202500776899	STATION 19TH ST / MIDDLE S`	Patrol Request	11/29/2025 4:42:08AM	4:42:08	4:42:08	4:42:08	4:42:11	SID2	N
202500776900	STATION 20TH ST / GULL DR	Patrol Request	11/29/2025 4:42:15AM	4:42:15	4:42:15	4:42:15	4:42:18	SID2	N
202500776901	STATION 21ST ST / MIDDLE S`	Patrol Request	11/29/2025 4:42:23AM	4:42:23	4:42:23	4:42:23	4:42:26	SID2	N
202500776902	STATION 19TH ST / BACK ST	Patrol Request	11/29/2025 4:42:31AM	4:42:31	4:42:31	4:42:31	4:42:33	SID2	N
202500776913	STATION 9TH ST / OSCEOLA /	Patrol Request	11/29/2025 4:51:39AM	4:51:39	4:51:39	4:51:39	4:51:42	SID1	N
202500776914	MIDDLE ST / STATION 12TH S`	Patrol Request	11/29/2025 4:51:47AM	4:51:47	4:51:47	4:51:47	4:51:50	SID1	N
202500776977	1909 Thee St	132B02_Parking Complaint	11/29/2025 6:07:58AM	6:12:03	6:12:35	6:12:43	6:13:15	SID2	N
202500776984	1514 Middle St	*911 Open Line	11/29/2025 6:22:11AM	6:23:12			6:23:48	SID1	N
202500777833	1214 Middle St	*Administrative	11/29/2025 5:00:40PM	17:01:51	17:01:51	17:08:03	17:08:16	SID1	N
202500778000	STATION 20TH ST / GULL DR	Patrol Request	11/29/2025 6:59:48PM	18:59:48	18:59:48	18:59:48	19:01:21	SID2	N
202500778152	STATION 19TH ST / MIDDLE S`	Patrol Request	11/29/2025 8:17:09PM	20:17:09	20:17:09	20:17:09	20:41:41	SID2	N
202500778169	STATION 20TH ST / GULL DR	Patrol Request	11/29/2025 8:56:41PM	20:56:41	20:56:41	20:56:41	20:57:05	SID2	N

Incident Number	Address	Problem	Time Received	Time First Unit Dispatched	Time First Unit EnRoute	Time First Unit At Scene	Time Call Closed	Zone	Case Number
202500778190	STATION 21ST ST / MIDDLE S	Patrol Request	11/29/2025 9:09:11PM	21:09:11	21:09:11	21:09:11	21:09:36	SID2	N
202500778276	MIDDLE ST / JASPER BLVD	Patrol Request	11/29/2025 9:20:56PM	21:20:56	21:20:56	21:20:56	22:01:38	SID3	N
202500778247	2213 Middle St	107B01_Assist Agency	11/29/2025 9:48:24PM	21:52:11	21:52:11	21:52:11	21:59:41	SID2	N
202500778332	STATION 22 1/2 ST / MIDDLE S	Patrol Request	11/29/2025 10:20:08PM	22:20:08	22:20:08	22:20:08	22:20:12	SID2	N
202500778333	STATION 22ND ST / MIDDLE S	Patrol Request	11/29/2025 10:20:17PM	22:20:17	22:20:17	22:20:17	22:20:20	SID2	N
202500778335	STATION 20 1/2 ST / MIDDLE S	Patrol Request	11/29/2025 10:20:26PM	22:20:26	22:20:26	22:20:26	22:20:29	SID2	N
202500778336	STATION 20TH ST / MIDDLE S	Patrol Request	11/29/2025 10:20:30PM	22:20:30	22:20:30	22:20:30	22:21:07	SID2	N
202500778337	STATION 20TH ST / MIDDLE S	Patrol Request	11/29/2025 10:20:36PM	22:20:36	22:20:36	22:20:36	22:20:39	SID2	N
202500778338	STATION 19TH ST / MIDDLE S	Patrol Request	11/29/2025 10:20:44PM	22:20:44	22:20:44	22:20:44	22:20:47	SID2	N
202500778339	STATION 20TH ST / GULL DR	Patrol Request	11/29/2025 10:20:52PM	22:20:52	22:20:52	22:20:52	22:20:55	SID2	N
202500778340	STATION 21ST ST / MIDDLE S	Patrol Request	11/29/2025 10:21:03PM	22:21:03	22:21:03	22:21:03	22:21:06	SID2	N
202500778341	STATION 19TH ST / BACK ST	Patrol Request	11/29/2025 10:21:12PM	22:21:12	22:21:12	22:21:12	22:21:15	SID2	N
202500778355	STATION 9TH ST / OSCEOLA /	Patrol Request	11/29/2025 10:31:34PM	22:31:34	22:31:34	22:31:34	22:31:36	SID1	N
202500778356	MIDDLE ST / STATION 12TH S	Patrol Request	11/29/2025 10:31:41PM	22:31:41	22:31:41	22:31:41	22:31:44	SID1	N
202500778377	STATION 20 1/2 ST / MIDDLE S	Patrol Request	11/29/2025 10:42:59PM	22:42:59	22:42:59	22:42:59	22:43:47	SID2	N
202500778383	STATION 22ND ST / MIDDLE S	Patrol Request	11/29/2025 10:44:31PM	22:44:31	22:44:31	22:44:31	22:47:25	SID2	N
202500778423	MIDDLE ST / JASPER BLVD	Patrol Request	11/29/2025 11:17:23PM	23:17:23	23:17:23	23:17:23	23:17:27	SID3	N
202500778424	STATION 26TH ST / RAVEN DF	Patrol Request	11/29/2025 11:17:32PM	23:17:32	23:17:32	23:17:32	23:17:36	SID2	N
202500778430	STATION 9TH ST / OSCEOLA /	Patrol Request	11/29/2025 11:23:19PM	23:23:19	23:23:19	23:23:19	23:24:20	SID1	N
202500778434	COVE INLET BRIDGE	Patrol Request	11/29/2025 11:25:11PM	23:25:11	23:25:11	23:25:11	23:25:28	SID1	N
202500778435	MIDDLE ST / STATION 12TH S	Patrol Request	11/29/2025 11:25:57PM	23:25:57	23:25:57	23:25:57	23:27:09	SID1	N
202500778568	STATION 19TH ST / BACK ST	Patrol Request	11/30/2025 12:45:18AM	0:45:18	0:45:18	0:45:18	0:46:29	SID2	N
202500778573	STATION 19TH ST / MIDDLE S	Patrol Request	11/30/2025 12:49:10AM	0:49:10	0:49:10	0:49:10	0:50:10	SID2	N
202500778708	STATION 9TH ST / MIDDLE ST	Registration Check	11/30/2025 2:16:28AM	2:16:28	2:16:28	2:16:28	2:17:50	SID1	N
202500779114	7-13 22ND AV	Traffic Stop	11/30/2025 9:43:57AM	9:43:57	9:43:57	9:43:57	9:49:44	IPD4	N
202500779269	0 STATION 22 BEACH / PUBLIC	Follow Up	11/30/2025 12:17:33PM	12:17:33	12:17:33	12:24:52	12:24:56	SID2	N
202500779512	1412 THOMPSON AV	Follow Up	11/30/2025 3:20:08PM	15:20:08	15:20:08	15:20:08	15:30:09	SID1	N
202500779528	MIDDLE ST / STATION 12TH S	Patrol Request	11/30/2025 3:31:34PM	15:31:34	15:31:34	15:31:34	15:31:41	SID1	N
202500779529	STATION 9TH ST / OSCEOLA /	Patrol Request	11/30/2025 3:33:56PM	15:33:56	15:33:56	15:33:56	15:34:43	SID1	N
202500779533	STATION 20TH ST / MIDDLE S	Patrol Request	11/30/2025 3:36:53PM	15:36:53	15:36:53	15:36:53	15:37:36	SID2	N
202500779534	STATION 19TH ST / MIDDLE S	Patrol Request	11/30/2025 3:38:07PM	15:38:07	15:38:07	15:38:07	15:39:05	SID2	N
202500779536	STATION 20 1/2 ST / MIDDLE S	Patrol Request	11/30/2025 3:40:01PM	15:40:01	15:40:01	15:40:01	15:40:17	SID2	N
202500779537	STATION 20TH ST / GULL DR	Patrol Request	11/30/2025 3:40:45PM	15:40:45	15:40:45	15:40:45	15:53:13	SID2	N
202500779561	STATION 21ST ST / MIDDLE S	Patrol Request	11/30/2025 3:56:43PM	15:56:43	15:56:43	15:56:43	15:57:08	SID2	N
202500779562	STATION 22ND ST / MIDDLE S	Patrol Request	11/30/2025 3:57:27PM	15:57:27	15:57:27	15:57:27	15:57:42	SID2	N
202500779563	STATION 22 1/2 ST / MIDDLE S	Patrol Request	11/30/2025 3:58:20PM	15:58:20	15:58:20	15:58:20	15:59:12	SID2	N
202500779573	MIDDLE ST / JASPER BLVD	Patrol Request	11/30/2025 4:05:28PM	16:05:28	16:05:28	16:05:28	16:07:18	SID3	N
202500779715	STATION 26TH ST / RAVEN DF	Patrol Request	11/30/2025 5:38:44PM	17:38:44	17:38:44	17:38:44	17:39:37	SID2	N
202500779949	STATION 19TH ST / MIDDLE S	Patrol Request	11/30/2025 6:48:27PM	18:48:27	18:48:27	18:48:27	20:12:27	SID2	N
202500779951	STATION 19TH ST / BACK ST	Patrol Request	11/30/2025 8:14:18PM	20:14:18	20:14:18	20:14:18	20:15:10	SID2	N

Incident Number	Address	Problem	Time Received		Time First Unit Dispatched	Time First Unit EnRoute	Time First Unit At Scene	Time Call Closed	Zone	Case Number
202500779987	STATION 20TH ST / GULL DR	Patrol Request	11/30/2025 8:42:46PM		20:42:46	20:42:46	20:42:46	20:43:18	SID2	N
202500780047	MIDDLE ST / JASPER BLVD	Patrol Request	11/30/2025 9:26:40PM		21:26:40	21:26:40	21:26:40	21:27:48	SID3	N
202500780057	MIDDLE ST / JASPER BLVD	Patrol Request	11/30/2025 9:33:21PM		21:33:21	21:33:21	21:33:21	21:33:23	SID3	N
202500780058	STATION 26TH ST / RAVEN DF	Patrol Request	11/30/2025 9:33:28PM		21:33:28	21:33:28	21:33:28	21:33:30	SID2	N
202500780142	STATION 9TH ST / OSCEOLA /	Patrol Request	11/30/2025 10:54:11PM		22:54:11	22:54:11	22:54:11	22:55:38	SID1	N
202500780145	MIDDLE ST / STATION 12TH S	Patrol Request	11/30/2025 10:56:53PM		22:56:53	22:56:53	22:56:53	22:58:23	SID1	N
202500780151	COVE INLET BRIDGE	Patrol Request	11/30/2025 10:58:59PM		22:58:59	22:58:59	22:58:59	22:59:37	SID1	N

**Number of Incidents: 1,157**

SLED Inhouse Code / Description			Last Year	This Year
<b>ALCOHOL CRIMES</b>				
90D	90D	DRIVING UNDER THE INFLUENCE	1	
90G	90G	LIQUOR LAW VIOLATIONS	2	
<b>Total for Category:</b>			3	0
<b>ARSON/SUSPICIOUS FIRE</b>				
200	200	ARSON		
978	978	SUSPICIOUS FIRE		
<b>Total for Category:</b>			0	0
<b>ASSAULTS</b>				
100	100	KIDNAPING / ABDUCTION		
11A	11A	RAPE - FORCIBLE		
11B	11B	SODOMY - FORCIBLE		
11C	11C	SEXUAL ASSAULT WITH AN OBJECT		
11D	11D	FONDLING - FORCIBLE		
13A	13A	ASSAULT - AGGRAVATED		
13A	CDA	CDV - AGG ASSAULT		
13B	13B	ASSAULT - SIMPLE		2
13B	CDV	CDV - SIMPLE ASSAULT		
13C	13C	ASSAULT - INTIMIDATION	1	1
36A	36A	INCEST		
36B	36B	RAPE - STATUTORY		
36C	36C	INDECENT EXPOSURE (SEXUAL NATURE)		
753	753	TELEPHONE CALLS - OBSCENE, HARASSING		
<b>Total for Category:</b>			1	3
<b>DRUG CRIMES</b>				
35A	35A	DRUG / NARCOTIC VIOLATIONS	3	
35B	35B	DRUG EQUIPMENT VIOLATIONS	1	
<b>Total for Category:</b>			4	0
<b>HOMICIDE CRIMES</b>				
09A	09A	MANSLAUGHTER		
09B	09B	NEGLIGENT MANSLAUGHTER		
09C	09C	JUSTIFIABLE HOMICIDE		
<b>Total for Category:</b>			0	0
<b>INFORMATION ONLY REPORTS - NRP</b>				
NRP	90T	ALL TRAFFIC EXCEPT DUI & FAILURE TO STOP	4	1
NRP	NRP	INCIDENT NOT REPORTED	12	11
<b>Total for Category:</b>			16	12
<b>LARCENY CRIMES</b>				
120	120	ROBBERY		
210	210	EXTORTION / BLACKMAIL		
220	220	BURGLARY / BREAKING & ENTERING		
23A	23A	POCKET-PICKING		
23B	23B	PURSE-SNATCHING		
23C	23C	SHOPLIFTING		
23D	23D	THEFT FROM BUILDING		
23E	23E	THEFT FROM COIN OPERATED MACHINE		
23F	23F	THEFT FROM MOTOR VEHICLE		1
23G	23G	THEFT OF MOTOR VEHICLE PARTS OR ACCESSORIES		

SLED	Inhouse Code / Description	Last Year	This Year
<b>LARCENY CRIMES</b>			
23H	23H LARCENY - ALL OTHER	1	
240	240 MOTOR VEHICLE THEFT		
250	250 COUNTERFEITING / FORGERY		
26A	26A FRAUD / CONFIDENCE GAME / BREACH OF TRUST	2	
26B	26B TELLER MACHINE FRAUD		
26C	26C IMPERSONATION	1	
26D	26D WELFARE FRAUD		
26E	26E WIRE FRAUD		
270	270 EMBEZZLEMENT		
280	280 STOLEN PROPERTY OFFENSES		
756	756 USING MOTOR VEHICLE WITHOUT CONSENT		

**Total for Category:** 4 1

**OTHER CRIMES**

26F	26F IDENTITY THEFT		1
26G	26G HACKING COMPUTER INVASION		
370	370 PORNOGRAPHY / OBSCENE MATERIAL		
520	520 WEAPON LAW VIOLATIONS		
64A	64A HUMAN TRAFFICKING / COMMERCIAL SEX ACTS		
64B	64B HUMAN TRAFFICKING / INVOLUNTARY SERVITUDE		
720	720 ANIMAL CRUELTY		
90B	90B CURFEW / LOITERING / VAGRANCY VIOLATIONS		
90C	90C DISORDERLY CONDUCT		
90F	90F FAMILY OFFENSES, NONVIOLENT		
90I	90I RUNAWAY		
90J	90J TRESPASS OF REAL PROPERTY		
90K	90K INCORRIGIBLE		
90L	90L TRUANCY		
90N	90N RESISTING ARREST		
90P	90P CONTRIBUTING TO DELINQUENCY OF A MINOR		
90Z	90A BAD CHECKS		
90Z	90E DRUNKENNESS		
90Z	90H PEEPING TOM		
90Z	90Z ALL OTHER OFFENSES		
979	979 MISSING PERSONS		
980	980 SUICIDES		
992	992 PROWLER		

**Total for Category:** 0 1

**OTHER MONEY CRIMES**

39A	39A BETTING / WAGERING		
39B	39B ASSISTING GAMBLING		
39C	39C GAMBLING EQUIPMENT VIOLATIONS		
39D	39D SPORTS TAMPERING		
510	510 BRIBERY		

**Total for Category:** 0 0

**PROSTITUTION**

40A	40A PROSTITUTION		
40B	40B ASSISTING OR PROMOTING PROSTITUTION		
40C	40C PURCHASING PROSTITUTION		

**Total for Category:** 0 0

SLED	Inhouse Code / Description	Last Year	This Year
<b>VANDALISM/DAMAGE</b>			
290	290 VANDALISM OF PROPERTY	2	
<b>Total for Category:</b>		2	0
<b>Total for Reporting Period:</b>		30	17

# SULLIVAN'S ISLAND POLICE

Glenn Meadows  
Chief of Police

Monty L. Anders  
Deputy Chief



2056 MIDDLE STREET  
SULLIVAN'S ISLAND, SC  
29482

Telephone: 843-883-3931  
Business: 843-883-9636  
Fax: 843-883-3239

## November 2025 Incident Synopsis Report

### **OCA 25-00360; 11/02/2025; ASSAULT-SIMPLE**

At 9:05 PM, Officers were dispatched to a residence in the 2100 block of Atlantic Ave for a reported assault. A juvenile suspect showed up at a party and assaulted another juvenile then fled the scene. The investigation is on-going.

### **OCA 25-00361; 11/03/2025; JUVENILE INCIDENT**

At 2:23 PM, Officers were advised of a juvenile threat that had been previously made regarding SEIS students. It was discovered that the CCSD had been advised of the incident in May and had completed an investigation and found no action was required by law enforcement. SIPD completed a report to document the contact.

### **OCA 25-00362; 11/04/2025; CAMPAIGN SIGN ISSUE**

At 11:00 AM, Officers were dispatched to a report of illegally positioned campaign signs near the polling place at Sunrise Church. The signs were found to be in violation of SC State Law. The signs were removed, and contact was made with the owner of the property. No enforcement action was taken.

### **OCA 25-00363; 11/09/2025; AGENCY ASSIST**

At 10:44 AM, Officers were dispatched to assist Fire/EMS at a residence in the 3000 block of Ion Ave. It was discovered to be an overdose. The individual was transported to a local hospital for treatment.

### **OCA 25-00364; 11/09/2025; AGENCY ASSIST**

At 10:05 PM, Officers were requested to assist IOPPD with a traffic stop on the connector. They needed to have a female searched. The search was completed, and no contraband was discovered.

### **OCA 25-00365; 11/10/2025; AGENCY ASSIST**

At 9:03 PM, Officers assisted Fire/EMS with a reported subject having an allergic reaction at the Obstinate Daughter. An EpiPen that the Officers had on hand was utilized by that subject to counter the allergic reaction. EMS cleared the subject of any issues; he did not require transport to a hospital.

### **OCA 25-00366; 11/13/2025; ATTEMPT AUTO BREAK IN**

At 5:20 AM, Officers were dispatched to the area of the 1900 block of Back St for a reported attempt to break into a vehicle. The victim heard people speaking outside and saw them running from her vehicle. Nothing was stolen. An area canvass was done with negative results.

**OCA 25-00367; 11/14/2025; VEHICLE CRASH**

At 1:30 PM, Officers were dispatched to the 2200 block of Jasper Blvd for a reported minor crash. One vehicle backed into another causing minor damage. Both parties involved did not wish a crash report to be completed.

**OCA 25-00368; 11/04/2025; VANDALISM OF PROPERTY**

At 7:00 AM, Officers met with a resident on the 1500 block of Middle St regarding broken windows. It was reported that over a 7-month period, two windows were broken at his residence. There are no active leads or evidence currently. Patrols have been advised to watch the area.

**OCA 25-00369; 11/20/2025; ABANDONED VEHICLES**

At 7:00 PM, Officers observed two vehicles in the 2800 block of Marshall Ave that did not have a registration plate. The vehicles were tagged as abandoned vehicles and if not moved they would be towed in the near future.

**OCA 25-00370; 11/21/2025; WITNESS INTIMIDATION**

At 5:00 PM, Officers were dispatched to a residence in the 1700 block of Middle St. Officers were advised of an ongoing criminal and civil case that the caller was concerned about. The caller asked for routine patrols to check the residence.

**OCA 25-00371; 11/22/2025; AGENCY ASSIST**

At 1:00 AM, Officers were requested to assist IOPPD with the search of a female being detained. The search was completed, and no contraband was discovered.

**OCA 25-00372; 11/22/2025; AGENCY ASSIST**

At 2:00 AM, Officers assisted IOPPD with a driver who passed out behind the wheel of a running vehicle at the Circle K gas station. When the driver was awakened, he became very confrontational. Once out of the vehicle, the incident was de-escalated. No further assistance was required.

**OCA 25-00373; 11/21/2025; IDENTITY THEFT**

At 11:45 PM, Officers were dispatched to a residence on the 2100 block of Pettigrew St for a reported identity theft. His phone and email account had been hacked. He did contact his bank who advised they had already flagged several potential fraudulent purchases in Oklahoma. Officers will conduct a follow-up.

**OCA 25-00374; 11/22/2025; SIMPLE ASSAULT**

At 1115 hours, officers responded to the Sullivan's Island Fire Department in reference to a report of a juvenile who had been struck in the abdomen with a BB gun, allegedly fired by an adult female. The juvenile declined medical evaluation or treatment and was subsequently released to a parental guardian. A citation was issued to the female suspect in connection with the incident.

**OCA 25-00375; 11/24/2025; ASSIST OTHER POLICE**

At 8:36 AM, Officers encountered a disabled vehicle on the Ravenel Bridge, HWY 17 northbound. Dispatch was notified and CPD was dispatched. The vehicle had a flat tire. Once CPD arrived on scene, Officers cleared.

**OCA 25-00376; 11/30/2025; PUBLIC INTOXICATION**

At 9:46 PM, Officers were dispatched to the 1300 block of Thompson Ave for a reported noise complaint. A 16yoa male was discovered, after arriving on-scene, to be hiding in the backseat of his

vehicle. He had previously been consuming alcohol. His parents were contacted and did pick him up. He admitted to making a false complaint about noise in the area.

**OCA 25-00377; 11/27/2025; AGENCY ASSIST**

At 1:00AM, Officers were requested to assist the Isle of Palms Police Department with a search of a female suspect. Officers responded and assisted with the search, not locating any contraband. No further assistance required.

END.

**RECREATION  
COUNCIL WORKSHOP MEETING  
December 1, 2025**

**Chairman – Ned Higgins**

**Committee Members – Jody Latham and Justin Novak**

All matters relating to the creation, expansion or improvement of facilities and programs in the area of parks and recreation; and community wellness programs.

**A. NEW BUSINESS**

- a. Update on Storm drainage plan (J. Henderson)
- b. Update on Tot Lot in Stith Park (J. Henderson)

**B. OLD BUSINESS (Staff update available)**

**C. PENDING ITEMS (Discussion/Action not required)**